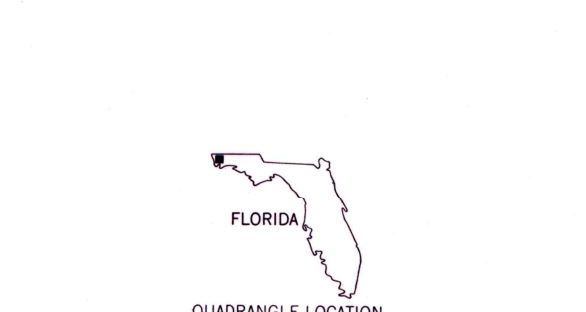
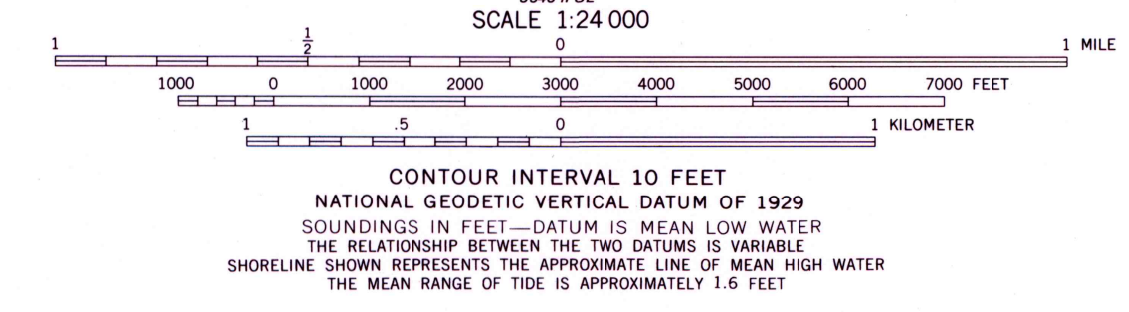
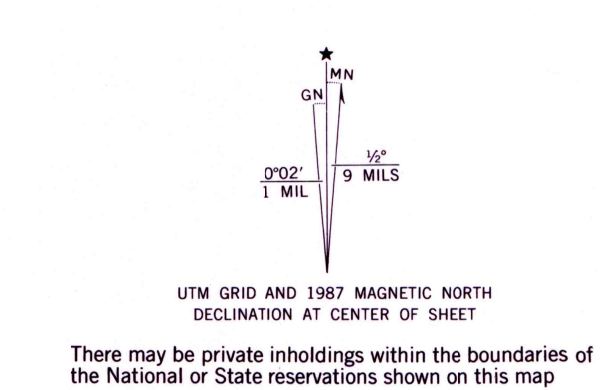


Mapped, edited, and published by the Geological Survey  
Control by USGS, NOS/NOAA, and Florida Department of Transportation  
Topography by photogrammetric methods from aerial photographs  
taken February 1974. Field checked 1974. Map edited 1978  
Selected hydrographic data compiled from NOS 11385 (1974)  
This information is not intended for navigational purposes  
Projection and 10,000-foot grid ticks: Florida coordinate  
system, north zone (Lambert conformal conic)  
1000-meter Universal Transverse Mercator grid, zone 16  
1927 North American Datum  
To place on the predicted North American Datum 1983  
move the projection lines 17 meters south and  
3 meters west as shown by dashed corner ticks  
Fine red dashed lines indicate selected fence and field lines where  
generally visible on aerial photographs. This information is unchecked  
Red tint indicates areas in which only landmark buildings are shown



THIS MAP COMPLIES WITH NATIONAL MAP ACCURACY STANDARDS  
FOR SALE BY U. S. GEOLOGICAL SURVEY  
DENVER, COLORADO 80225, OR RESTON, VIRGINIA 22092  
A FOLDER DESCRIBING TOPOGRAPHIC MAPS AND SYMBOLS IS AVAILABLE ON REQUEST

Revisions shown in purple and woodland compiled in  
cooperation with State of Florida agencies from  
aerial photographs taken 1984 and other sources. This  
information not field checked. Map edited 1987  
Purple tint indicates extension of urban area

MILTON NORTH, FLA.  
NE 4 MILTON 15' QUADRANGLE  
30087-F1-TF-024  
1978  
PHOTOREVISED 1987  
DMA 3545 II NE—SERIES V847

