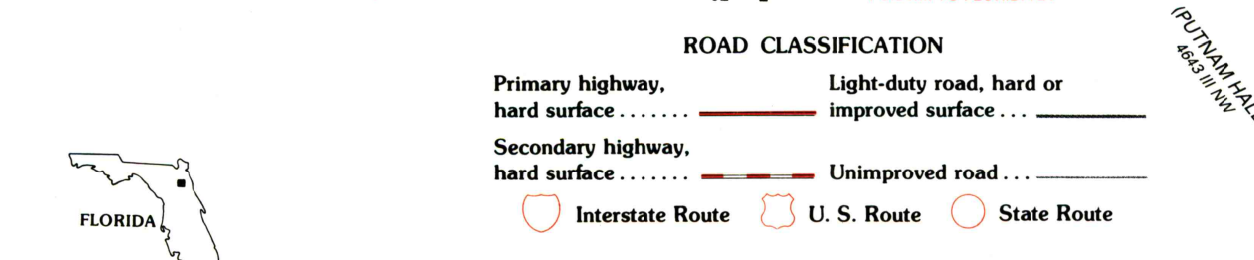
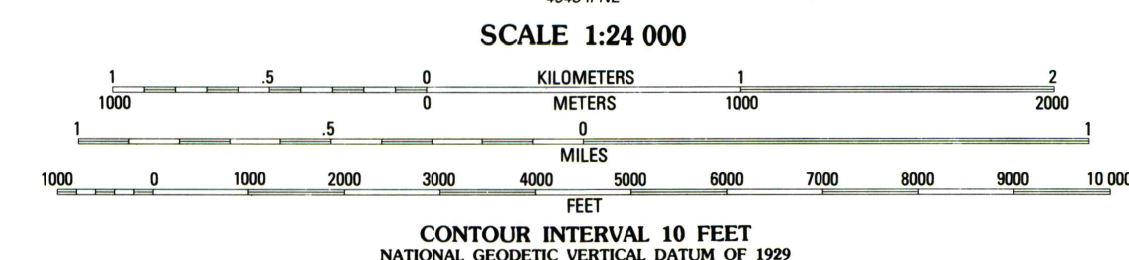
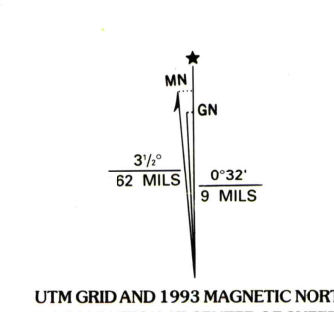


Produced by the United States Geological Survey
Control by USGS and NOS/NOAA
Topography by photogrammetric methods from aerial photographs taken 1946-47. Field checked 1949. Revised from aerial photographs taken 1987. Field checked 1990. Map edited 1993
Projection: Florida coordinate system, north zone (Lambert conformal conic)
10,000-foot grid ticks: Florida coordinate system, north and east zones
1000-meter Universal Transverse Mercator grid, zone 17
1927 North American Datum (NAD 27)
North American Datum of 1983 (NAD 83) is shown by dashed corner ticks
The values of the shift between NAD 27 and NAD 83 for 7.5-minute intersections are given in USGS Bulletin 1875
There may be private inholdings within the boundaries of the National or State reservations shown on this map
Gray tint indicates area in which only landmark buildings are shown
Fine red dashed lines indicate selected fence and field lines where generally visible on aerial photographs. This information is unchecked



COMPLIES WITH U.S. GEOLOGICAL SURVEY STANDARDS FOR SPATIAL ACCURACY - CLASS 2
FOR SALE BY U.S. GEOLOGICAL SURVEY
DENVER, COLORADO 80225, OR RESTON, VIRGINIA 22092
A FOLDER DESCRIBING TOPOGRAPHIC MAPS AND SYMBOLS IS AVAILABLE ON REQUEST

KEYSTONE HEIGHTS, FLA.
SE/4 STARKE 15' QUADRANGLE
29082-G1-T-024

1993

DMA 4543 I SE-SERIES V847