


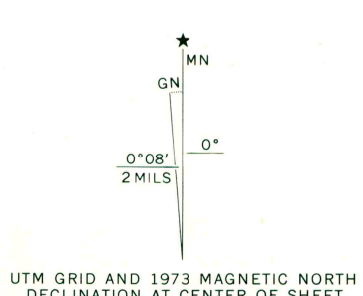
Mapped, edited, and published by the Geological Survey

Control by USGS and USC&GS

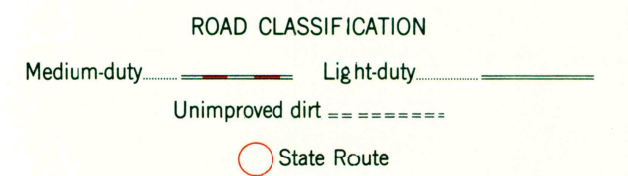
Culture and drainage in part compiled from aerial photographs taken 1951-1952. Topography by planetable surveys 1958

Polycyclic projection. 1927 North American datum 10,000-foot grid based on Florida coordinate system, east zone 1000-meter Universal Transverse Mercator grid ticks, zone 17, shown in blue

Revisions shown in purple compiled from aerial photographs taken 1973. This information not field checked



CONTOUR INTERVAL 5 FEET
DATUM IS MEAN SEA LEVEL



THIS MAP COMPLIES WITH NATIONAL MAP ACCURACY STANDARDS
FOR SALE BY U. S. GEOLOGICAL SURVEY, RESTON, VIRGINIA 22092
A FOLDER DESCRIBING TOPOGRAPHIC MAPS AND SYMBOLS IS AVAILABLE ON REQUEST

GOODNO, FLA.
N2645-W8115/7.5

1958
PHOTOREVISED 1973
AMS 4737 IV SE-SERIES V847