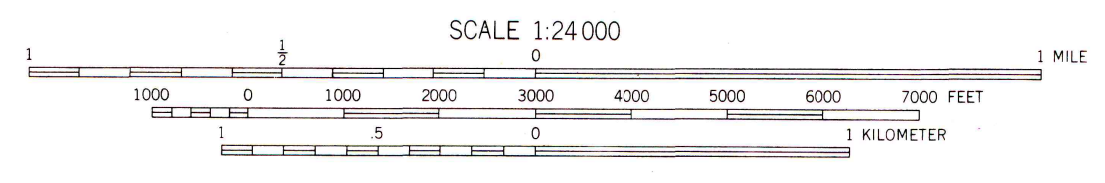
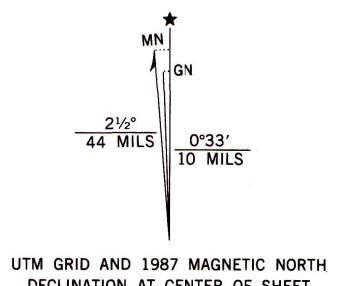
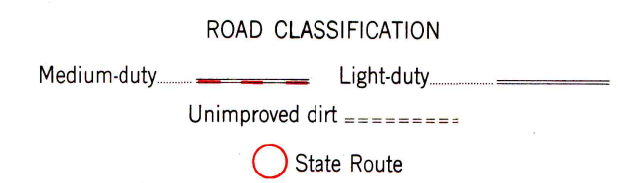


Mapped, edited, and published by the Geological Survey
Control by USGS, USC&GS, and Florida Geodetic Survey
Culture and drainage in part compiled from aerial photographs
taken 1952. Topography by planetable surveys 1956
Polyconic projection. 1927 North American datum
10,000-foot grid based on Florida coordinate system, west zone
1000 meter Universal Transverse Mercator Grid ticks,
zone 17, shown in blue
To place on the predicted North American Datum 1983
move the projection lines 30 meters south and
17 meters west as shown by dashed corner ticks
Dashed contours in strip mined areas represent conditions
before being mined



CONTOUR INTERVAL 5 FEET
NATIONAL GEODETIC VERTICAL DATUM OF 1929
THIS MAP COMPLIES WITH NATIONAL MAP ACCURACY STANDARDS
FOR SALE BY U. S. GEOLOGICAL SURVEY
DENVER, COLORADO 80225 OR RESTON, VIRGINIA 22092
A FOLDER DESCRIBING TOPOGRAPHIC MAPS AND SYMBOLS IS AVAILABLE ON REQUEST



FT. LONESOME, FLA.
27082-F2-TF-024
1956
PHOTOREVISED 1987
DMA 4539 II NW-SERIES V847

Revisions shown in purple and woodland compiled in cooperation
with State of Florida agencies from aerial photographs taken 1985
and other sources. This information not field checked
Map edited 1987