

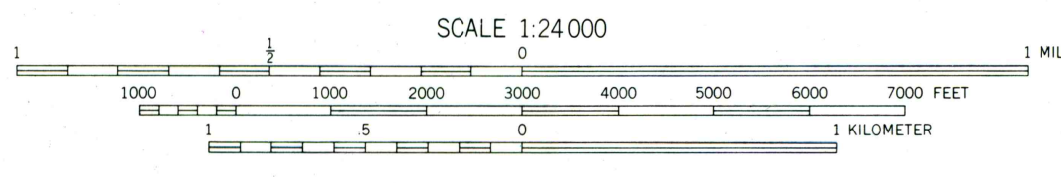
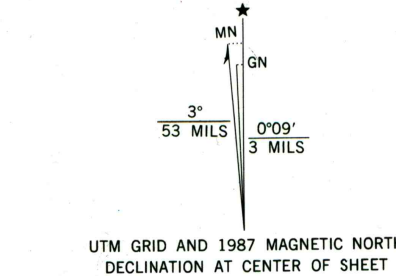
Mapped by U. S. Corps of Engineers
Edited and published by the Geological Survey

Control by USC&GS and USCE

Culture and drainage in part compiled from aerial photographs
taken 1950. Topography by plane-table surveys 1950-1951
Field check by the Geological Survey 1953

Polyconic projection, 1927 North American datum
10,000-foot grids based on Florida coordinate system,
east and west zones

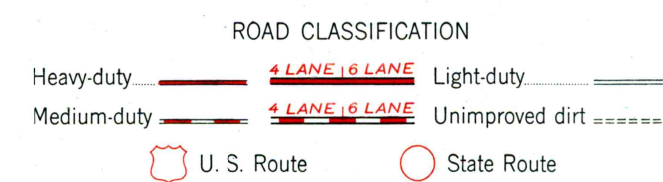
1000-meter Universal Transverse Mercator grid ticks,
zone 17, shown in blue
To place on the predicted North American Datum 1983
move the projection lines 29 meters south and
19 meters west as shown by dashed corner ticks



CONTOUR INTERVAL 5 FEET
NATIONAL GEODETIC VERTICAL DATUM OF 1929



QUADRANGLE LOCATION



THIS MAP COMPLIES WITH NATIONAL MAP ACCURACY STANDARDS
FOR SALE BY U. S. GEOLOGICAL SURVEY
DENVER, COLORADO 80225 OR RESTON, VIRGINIA 22092
A FOLDER DESCRIBING TOPOGRAPHIC MAPS AND SYMBOLS IS AVAILABLE ON REQUEST

Revisions shown in purple and woodland compiled by the Geological Survey
in cooperation with State of Florida agencies from aerial photographs
taken 1984 and other sources. This information not field checked
Map edited 1987

CYPRESS LAKE, FLA.
28081-A3-TF-024

1953
PHOTOREVISED 1987
DMA 4740 III SE - SERIES Y847