

Mapped, edited, and published by the Geological Survey

Control by USGS and USC&GS

Culture and drainage in part compiled from aerial photographs taken 1952. Topography by plane-table surveys 1953

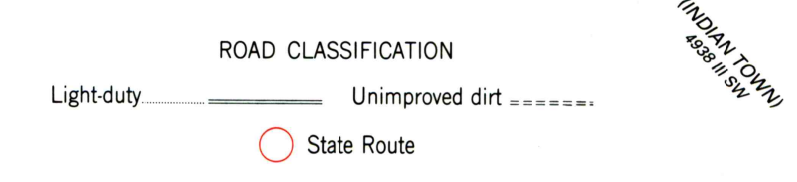
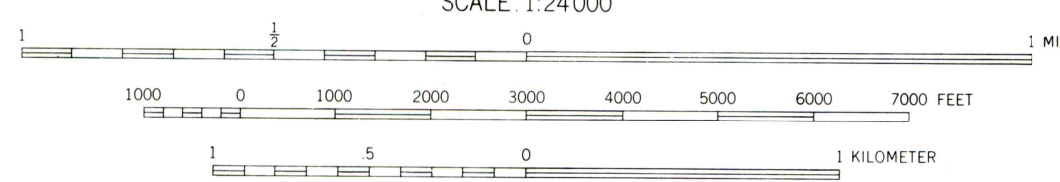
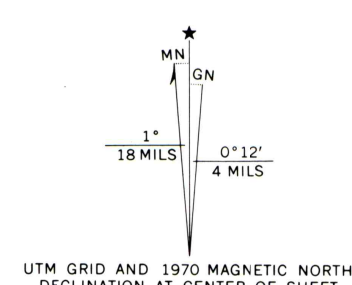
Polygonic projection. 1927 North American datum 10,000-foot grid based on Florida coordinate system, east zone

Dashed land lines indicate approximate locations

1000-meter Universal Transverse Mercator grid ticks, zone 17, shown in blue

Revisions shown in purple and recompilation of woodland areas compiled from aerial photographs taken 1970

This information not field checked



BLUEFIELD, FLA.
(FORMERLY OKEECHOBEE 4 NE)
27080-B5-TF-024

1953
PHOTOREVISED 1970
DMA 4838 II NE - SERIES V847

THIS MAP COMPLIES WITH NATIONAL MAP ACCURACY STANDARDS
FOR SALE BY U.S. GEOLOGICAL SURVEY, WASHINGTON, D.C. 20242
A FOLDER DESCRIBING TOPOGRAPHIC MAPS AND SYMBOLS IS AVAILABLE ON REQUEST