

Produced by the United States Geological Survey

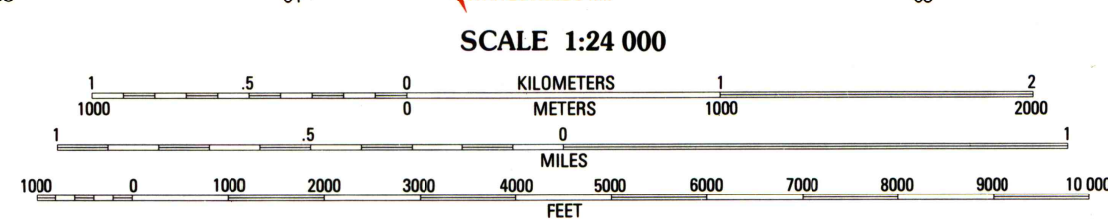
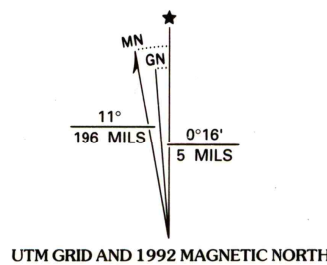
Control by USGS and NOS/NOAA

Compiled from aerial photographs taken 1989
Field checked 1991. Map edited 1992

North American Datum of 1983 (NAD 83). Projection and
1 000-meter grid: Universal Transverse Mercator, zone 18
10,000-foot grid ticks: Delaware coordinate system
of 1983

The difference between NAD 83 and North American Datum
of 1927 (NAD 27) for 7.5-minute intersections is given
in USGS Bulletin 1875. The NAD 27 is shown by dashed
corner ticks

There may be private inholdings within the boundaries of
the National or State reservations shown on this map



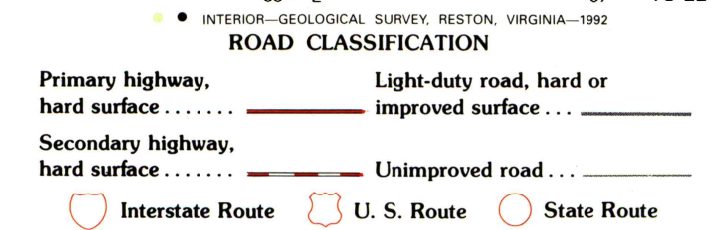
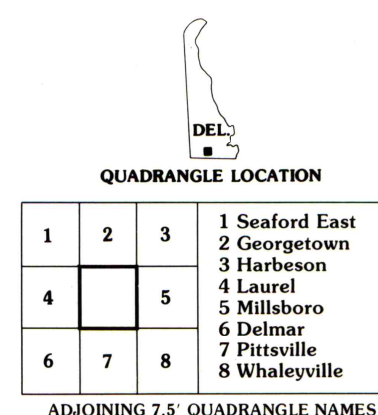
SCALE 1:24 000

CONTOUR INTERVAL 5 FEET

NATIONAL GEODETIC VERTICAL DATUM OF 1929 (NGVD 29)

(TO CONVERT ELEVATIONS TO THE NORTH AMERICAN VERTICAL DATUM OF 1988, SUBTRACT 1 FOOT)

THIS MAP COMPLIES WITH NATIONAL MAP ACCURACY STANDARDS
FOR SALE BY U. S. GEOLOGICAL SURVEY, DENVER, COLORADO 80225, OR RESTON, VIRGINIA 22092
A FOLDER DESCRIBING TOPOGRAPHIC MAPS AND SYMBOLS IS AVAILABLE ON REQUEST



TRAP POND, DEL.
38075-E4-TF-024
1992
DMA 5961 III SW-SERIES V832