

Produced by the United States Geological Survey

Control by USGS and NOS/NOAA

Compiled from aerial photographs taken 1989-90

Field checked 1991. Map edited 1993

Selected hydrographic data compiled from NOS Chart 12304 (1990)

This information is not intended for navigational purposes

North American Datum of 1983 (NAD 83). Projection and

1 000-meter grid: Universal Transverse Mercator, zone 18

10 000-foot ticks: Delaware Coordinate System of 1983

1927 North American Datum (NAD 27) is shown by dashed corner ticks

The values of the shift between NAD 83 and NAD 27 for 7.5-minute

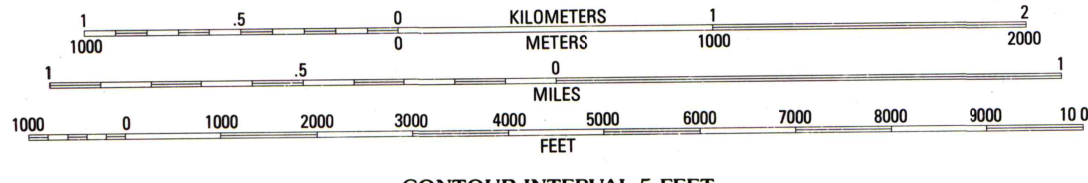
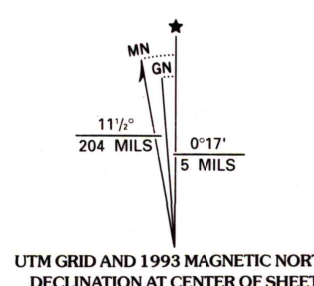
intersections are given in USGS Bulletin 1875

There may be private inholdings within the boundaries of

the National or State reservations shown on this map

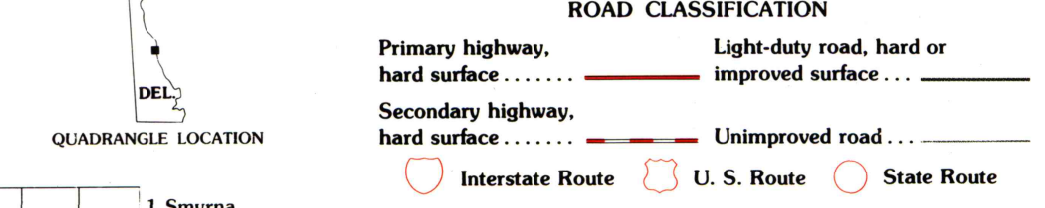
Fine red dashed lines indicate selected fence and field lines where

generally visible on aerial photographs. This information is unchecked



CONTOUR INTERVAL 5 FEET

NATIONAL GEODETIC VERTICAL DATUM OF 1929 (NGVD29)
(TO CONVERT ELEVATIONS TO THE NORTH AMERICAN VERTICAL DATUM OF 1988, SUBTRACT 1 FOOT)
DEPTH CURVES AND SOUNDINGS IN FEET. DATUM IS MEAN LOWER LOW WATER
THE RELATIONSHIP BETWEEN THE TWO DATUMS IS VARIABLE
SHORELINE SHOWN REPRESENTS THE APPROXIMATE LINE OF MEAN HIGH WATER
THE MEAN RANGE OF TIDE IS 5.5 FEET



QUADRANGLE LOCATION

1	2	3	1 Smyrna
2	3	4	2 Bombay Hook Island
3	4	5	3 Ben Davis Point
4	5	6	4 Dover
5	6	7	5 Wyoming
6	7	8	6 Frederica
7	8		7 Bennetts Pier
8			8 Bennetts Pier

ADJOINING 7.5 QUADRANGLE NAMES

LITTLE CREEK, DEL.
39075-B4-TF-024
1993

THIS MAP COMPLIES WITH NATIONAL MAP ACCURACY STANDARDS
FOR SALE BY U.S. GEOLOGICAL SURVEY, DENVER, COLORADO 80225, OR RESTON, VIRGINIA 22092
A FOLDER DESCRIBING TOPOGRAPHIC MAPS AND SYMBOLS IS AVAILABLE ON REQUEST