

Produced by the United States Geological Survey

Control by USGS and NOS/NOAA

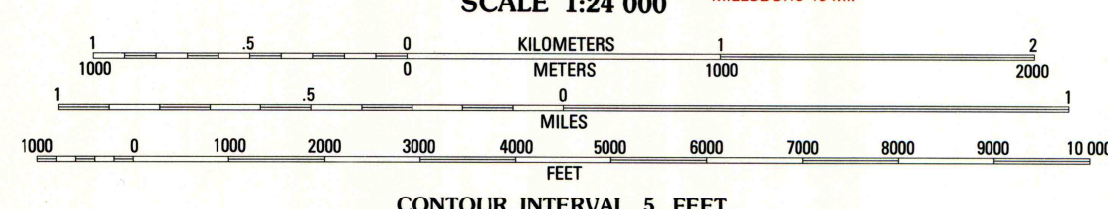
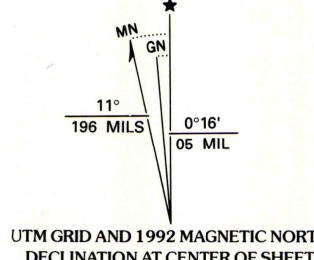
Compiled from aerial photographs taken 1989  
Field checked 1991. Map edited 1992

North American Datum of 1983 (NAD 83). Projection and 1000-meter grid: Universal Transverse Mercator, zone 18 10,000-foot grid ticks: Delaware coordinate system of 1983

The difference between NAD 83 and North American Datum of 1927 (NAD 27) for 7.5-minute intersections is given in USGS Bulletin 1875. The NAD 27 is shown by dashed corner ticks

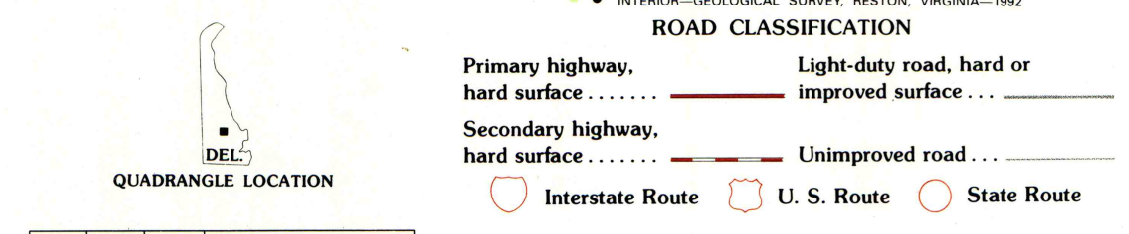
There may be private inholdings within the boundaries of the National or State reservations shown on this map

Fine red dashed lines indicate selected fence and field lines where generally visible on aerial photographs. This information is unchecked



CONTOUR INTERVAL 5 FEET  
NATIONAL GEODETIC VERTICAL DATUM OF 1929 (NGVD 29)  
(TO CONVERT ELEVATIONS TO THE NORTH AMERICAN VERTICAL DATUM OF 1988, SUBTRACT 1 FOOT)

THIS MAP COMPLIES WITH NATIONAL MAP ACCURACY STANDARDS  
FOR SALE BY U.S. GEOLOGICAL SURVEY, DENVER, COLORADO 80225, OR RESTON, VIRGINIA 22092  
A FOLDER DESCRIBING TOPOGRAPHIC MAPS AND SYMBOLS IS AVAILABLE ON REQUEST



QUADRANGLE LOCATION

1	2	3	1 Harrington
2	3	4	2 Milford
3	4	5	3 Mispillion River
4	5	6	4 Greenwood
5	6	7	5 Milton
6	7	8	6 Seaford East
7	8		7 Georgetown
8			8 Harbeson

ADJOINING 7.5' QUADRANGLE NAMES

ELLENDALE, DEL.  
38075-G4-TF-024  
1992

DMA 5961 IV SW-SERIES V832