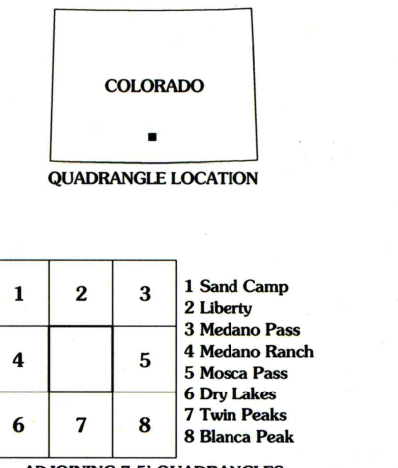
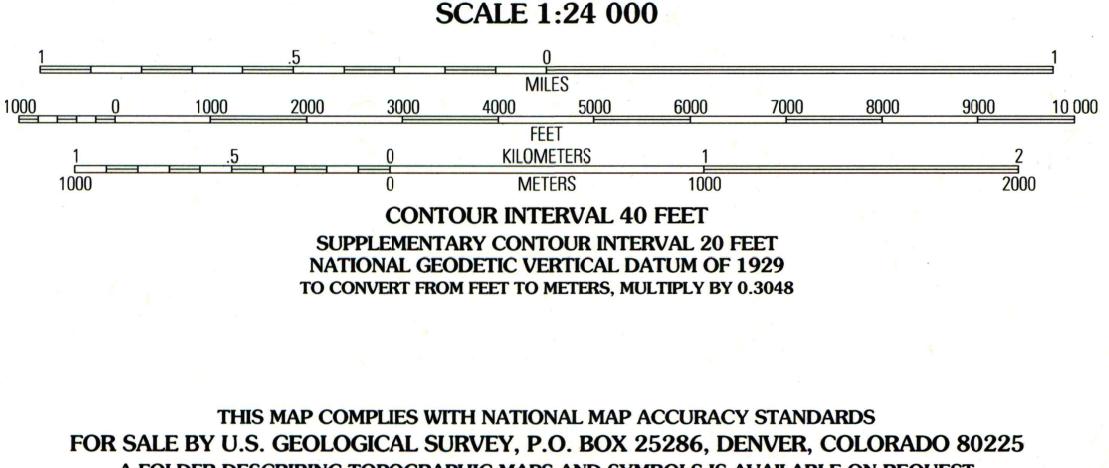
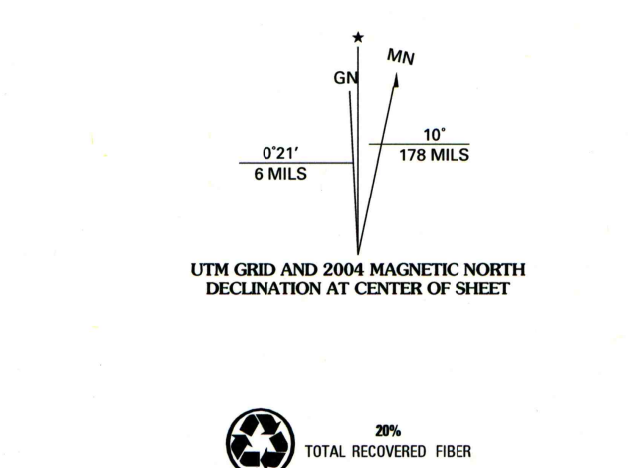


Produced by the United States Geological Survey 1982
Revision by USDA Forest Service 2001
Topography compiled 1964. Planimetry derived from imagery taken 1998 and other sources. Public Land Survey System and survey control current as of 2002. Boundaries current as of 2002.
North American Datum of 1927 (NAD 27). Projection and 10 000-foot ticks: Colorado coordinate system, south zone (Lambert conformal conic).
Blue 1000-meter Universal Transverse Mercator ticks, zone 13
North American Datum of 1983 (NAD 83) is shown by dashed corner ticks. The values of the shift between NAD 27 and NAD 83 for 7.5-minute intersections are obtainable from National Geodetic Survey NADCON software.
Non-National Forest System lands within the National Forest
Inholdings may exist in other National or State reservations
This map is not a legal document. Public lands are subject to change and leasing, and may have access restrictions; check with appropriate offices. Obtain permission before entering private lands
Unsurveyed land net is not official



HIGHWAYS AND ROADS

Interstate	Secondary highway
U. S.	Light-duty road
State	Composition: Unspecified
County	Paved
National Forest, suitable for passenger cars	Gravel
National Forest, suitable for high clearance vehicles	Dirt
National Forest Trail	Unimproved; 4 wheel drive
	Trail
	Gate; Barrier

ZAPATA RANCH, CO 2001
37105-F5-024
NGA 4859 II NE-SERIES V877

