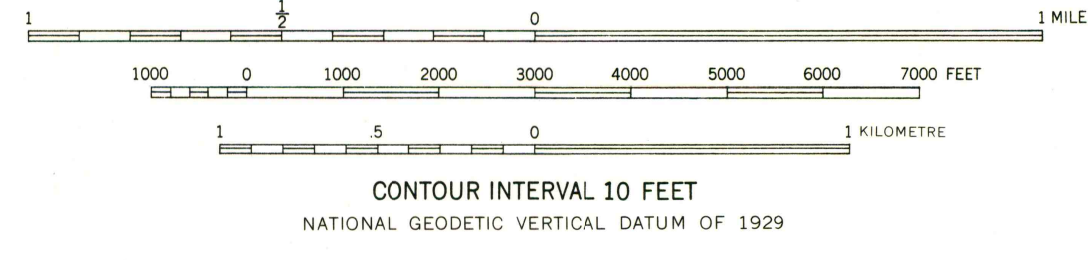
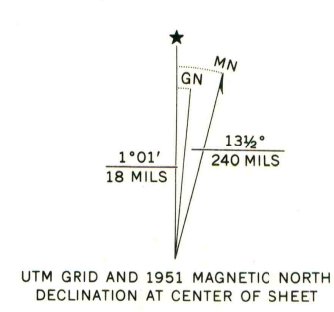
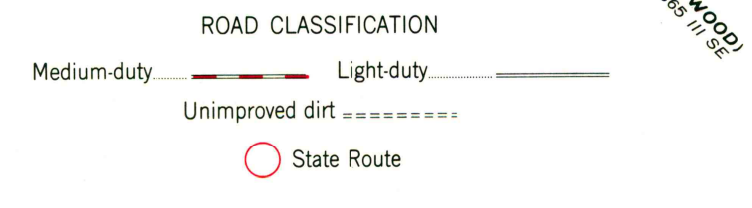




Mapped, edited, and published by the Geological Survey as part of the Department of the Interior program for the development of the Missouri River Basin Control by USGS and USC&GS
Culture and drainage in part compiled from aerial photographs taken 1948
Topography by plane-table surveys 1951
Polyconic projection. 1927 North American datum 10,000-foot grid based on Colorado coordinate system, north zone
Dashed land lines indicate approximate location
1000-metre Universal Transverse Mercator grid ticks zone 13, shown in blue



THIS MAP COMPLIES WITH NATIONAL MAP ACCURACY STANDARDS FOR SALE BY U. S. GEOLOGICAL SURVEY, DENVER, COLORADO 80225, OR RESTON, VIRGINIA 22092 A FOLDER DESCRIBING TOPOGRAPHIC MAPS AND SYMBOLS IS AVAILABLE ON REQUEST



WILD HORSE LAKE, COLO.
N4037.5-W10322.5/7.5
1951
AMS 5365 III NW—SERIES V877
This map was reproduced by electronic color scanning