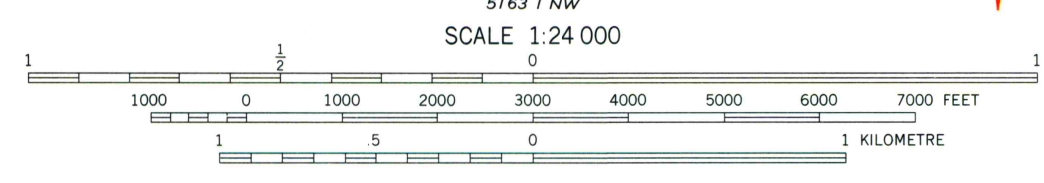
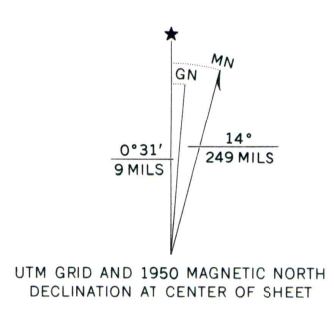


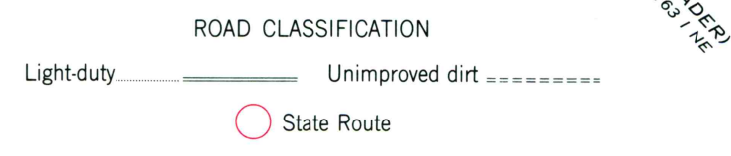


Mapped, edited, and published by the Geological Survey as part of the Department of the Interior program for the Development of the Missouri River Basin Control by USGS and USC&GS  
Cultures and drainage in part compiled from aerial photographs taken 1948-1949. Topography by plane-table surveys 1950  
Polyconic projection. 1927 North American datum  
10,000-foot grid based on Colorado coordinate system, north zone  
1000-metre Universal Transverse Mercator grid ticks, zone 13, shown in blue



CONTOUR INTERVAL 10 FEET  
NATIONAL GEODETIC VERTICAL DATUM OF 1929

THIS MAP COMPLIES WITH NATIONAL MAP ACCURACY STANDARDS  
FOR SALE BY U. S. GEOLOGICAL SURVEY, DENVER, COLORADO 80225, OR RESTON, VIRGINIA 22092  
A FOLDER DESCRIBING TOPOGRAPHIC MAPS AND SYMBOLS IS AVAILABLE ON REQUEST



WIGGINS SW, COLO.  
N4000-W10407.5/7.5

1950

AMS 5164 II SW-SERIES V877