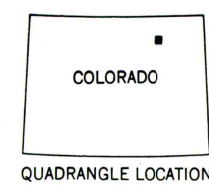
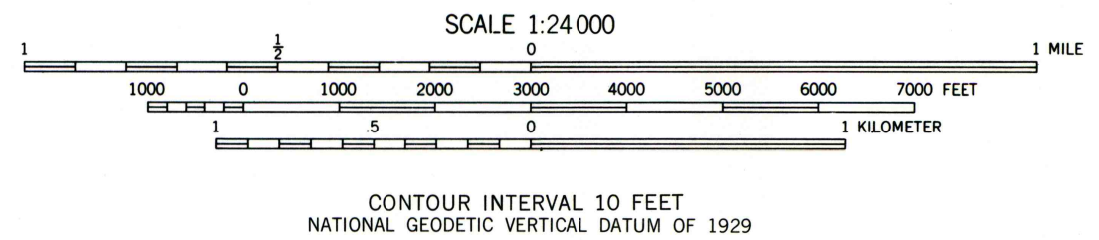
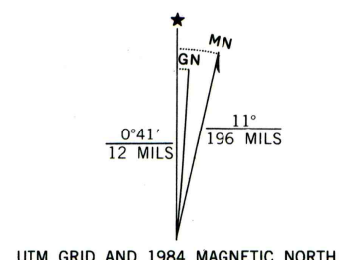


Mapped by the Geological Survey and Bureau of Reclamation
Edited and published by the Geological Survey
as part of the Department of the Interior program
for the development of the Missouri River Basin
Control by USGS and NOS/NOAA
Planimetry by photogrammetric methods from aerial photographs
taken 1948. Topography by planimetric surveys 1948 and 1951
Field checked 1951. Limited revision 1971
Polyconic projection. 10,000-foot grid ticks based on Colorado
coordinate system, north zone
1000-meter Universal Transverse Mercator grid ticks,
zone 13, shown in blue
1927 North American Datum
To place on the predicted North American Datum 1983
move the projection lines 5 meters north and
45 meters east as shown by dashed corner ticks



ROAD CLASSIFICATION

Primary highway, hard surface	Light-duty road, hard or improved surface
Secondary highway, hard surface	Unimproved road
Interstate Route	U. S. Route
	State Route

WELDONA, COLO.
40103-C8-1F-024

1971
PHOTOREVISED 1984
DMA 5264 IV SW - SERIES V877

THIS MAP COMPLIES WITH NATIONAL MAP ACCURACY STANDARDS
FOR SALE BY U. S. GEOLOGICAL SURVEY, DENVER, COLORADO 80225, OR RESTON, VIRGINIA 22092
A FOLDER DESCRIBING TOPOGRAPHIC MAPS AND SYMBOLS IS AVAILABLE ON REQUEST

Revisions shown in purple and woodland compiled
from aerial photographs taken 1982 and other sources
This information not field checked. Map edited 1984