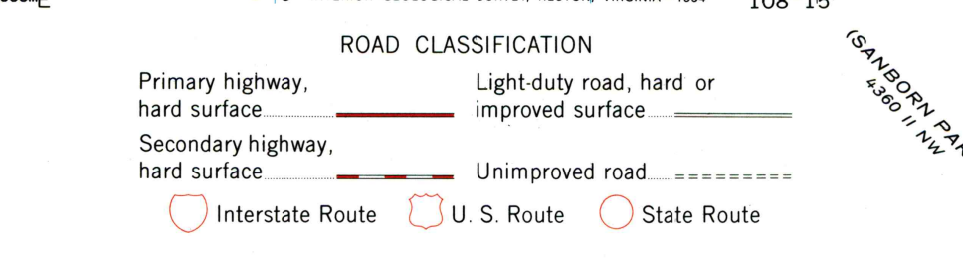
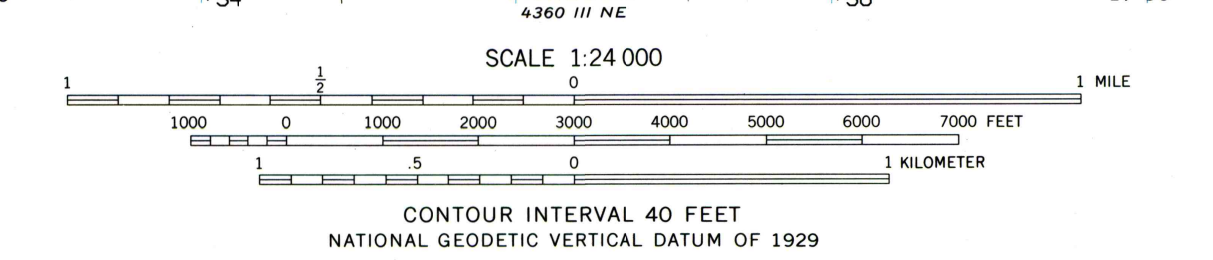
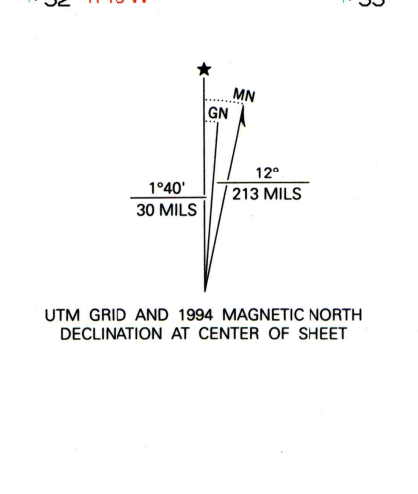


Mapped by the U.S. Forest Service  
Produced by the United States Geological Survey  
Control by USGS and NOS/NOAA  
Compiled from aerial photographs taken 1964. Revised from aerial photographs taken 1988 and other sources. Field checked 1990.  
Map edited 1994.  
North American Datum of 1927 (NAD 27). Projection and 10000-foot ticks: Colorado Coordinate System, south zone (Lambert Conformal Conic).  
Blue 1000-meter Universal Transverse Mercator ticks, zone 12.  
North American Datum of 1983 (NAD 83) is shown by dashed corner ticks. The values of the shift between NAD 27 and NAD 83 for 7.5-minute intersections are obtainable from National Geodetic Survey NADCON software.  
There may be private inholdings within the boundaries of the National or State reservations shown on this map.  
Fine red dashed lines indicate selected fence and field lines where generally visible on aerial photographs. This information is unchecked.



COMPLIES WITH U.S. GEOLOGICAL SURVEY STANDARD FOR SPATIAL ACCURACY (HORIZONTAL), CLASS 2  
NOT TESTED FOR COMPLIANCE WITH U.S. GEOLOGICAL SURVEY STANDARD FOR SPATIAL ACCURACY (VERTICAL)  
FOR SALE BY U.S. GEOLOGICAL SURVEY  
DENVER, COLORADO 80225, OR RESTON, VIRGINIA 22092  
A FOLDER DESCRIBING TOPOGRAPHIC MAPS AND SYMBOLS IS AVAILABLE ON REQUEST

UTE, COLO.  
38108-C3F-024  
1994  
DMA 4360 IV SE-SERIES V877