

Mapped, edited, and published by the Geological Survey

Control by USGS and NOS/NOAA

Topography by photogrammetric methods from aerial photographs taken 1964-1965. Field checked 1966

Polyconic projection. 1927 North American Datum

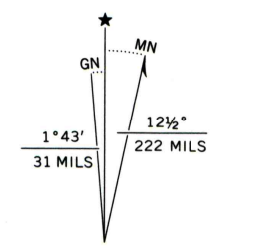
10,000-foot grids based on Colorado coordinate system, central and north zones

1000-meter Universal Transverse Mercator grid ticks, zone 13, shown in blue

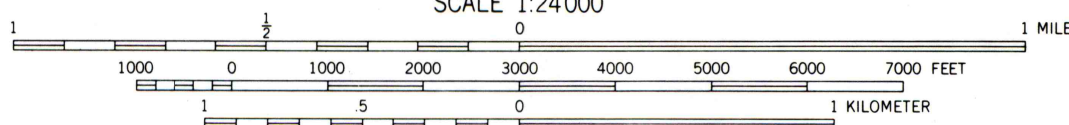
Fine red dashed lines indicate selected fence lines

Where omitted, land lines have not been established or are not shown because of insufficient data

To place on the predicted North American Datum 1983 move the projection lines 6 meters north and 54 meters east as shown by dashed corner ticks



UTM GRID AND 1987 MAGNETIC NORTH DECLINATION AT CENTER OF SHEET
There may be private inholdings within the boundaries of the National or State reservations shown on this map

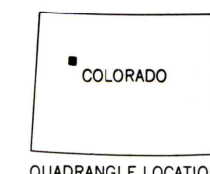


SCALE 1:24,000

CONTOUR INTERVAL 40 FEET

NATIONAL GEODETIC VERTICAL DATUM OF 1929

THIS MAP COMPLIES WITH NATIONAL MAP ACCURACY STANDARDS
FOR SALE BY U. S. GEOLOGICAL SURVEY
DENVER, COLORADO 80225, OR RESTON, VIRGINIA 22092
A FOLDER DESCRIBING TOPOGRAPHIC MAPS AND SYMBOLS IS AVAILABLE ON REQUEST



Revisions shown in purple and woodland compiled from aerial photographs taken 1983 and other source data. Partial field check by U. S. Forest Service. Map edited 1987

ROAD CLASSIFICATION
Light-duty ————— Unimproved dirt - - - - -

TRIANGLE PARK, COLO.
39107-G6-TF-024

1986
PHOTOREVISED 1987
DMA 4463 I SW-SERIES V877