

Mapped, edited, and published by the Geological Survey

Control by USGS and USC/GS

Culture and drainage in part compiled from aerial photographs taken 1947. Topography by planetable surveys 1955

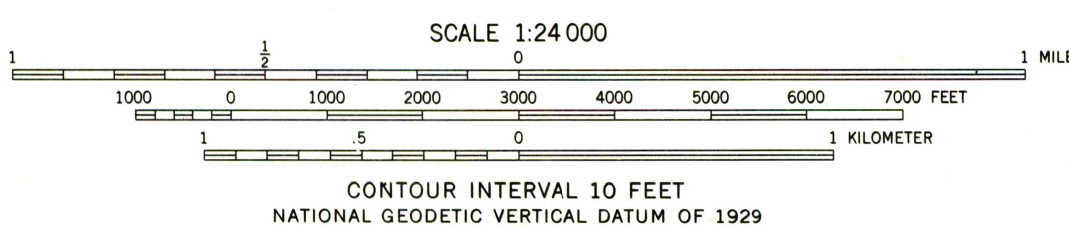
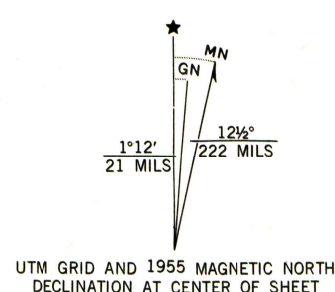
Polyconic projection. 1927 North American datum  
10,000-foot grid based on Colorado coordinate system, south zone.

1000-meter Universal Transverse Mercator grid ticks, zone 13, shown in blue

Dashed land lines indicate approximate locations

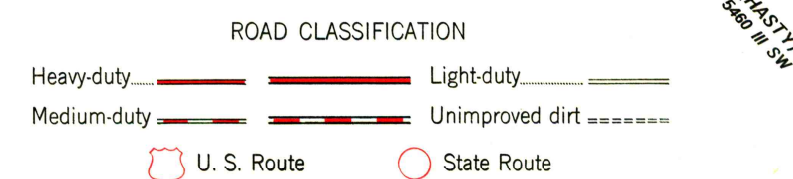
Offsets and angles shown in T. 21 S.—R. 50 W. are based on cultural developments and are not reflected in the original surveys

Map photostereographed 1976  
No major culture or drainage changes observed



CONTOUR INTERVAL 10 FEET  
NATIONAL GEODETIC VERTICAL DATUM OF 1929

THIS MAP COMPLIES WITH NATIONAL MAP ACCURACY STANDARDS  
FOR SALE BY U. S. GEOLOGICAL SURVEY, DENVER, COLORADO 80225, OR RESTON, VIRGINIA 22092  
A FOLDER DESCRIBING TOPOGRAPHIC MAPS AND SYMBOLS IS AVAILABLE ON REQUEST



TREE TOP RANCH, COLO.  
N3807.5—W10300/7.5

1955  
PHOTOINSPECTED 1976  
DMA 5360 II NE—SERIES V877