

Produced by the United States Geological Survey 1972
Revision within and adjacent to National Forest System
lands by USDA Forest Service 2000

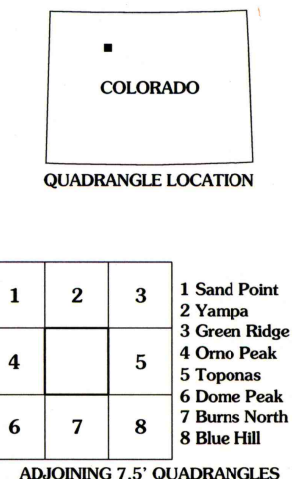
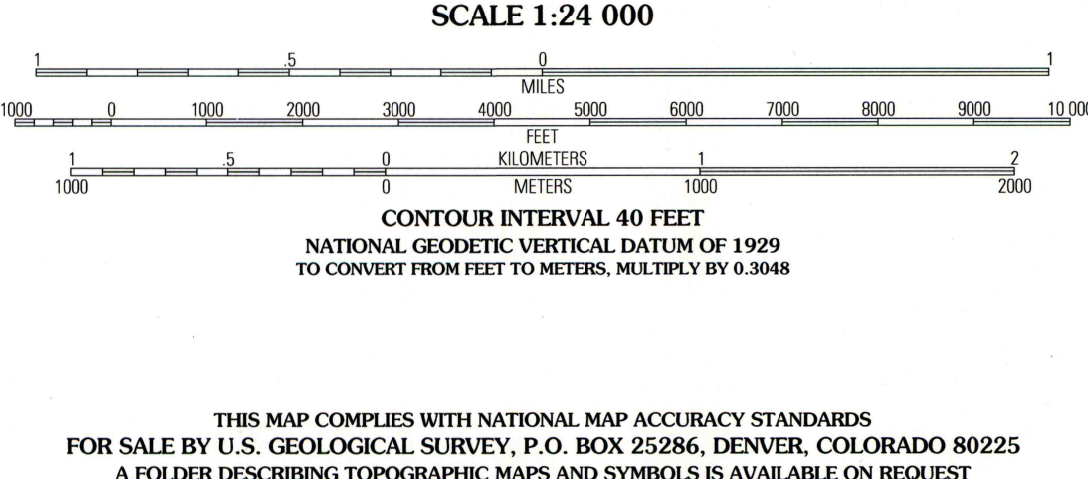
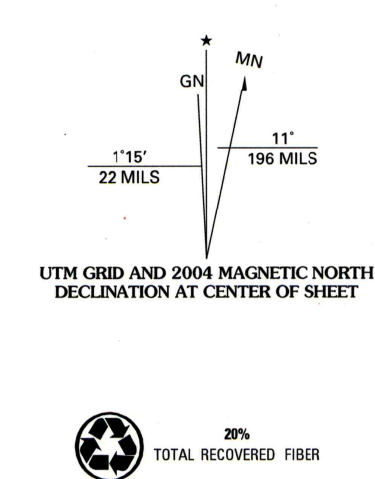
Topography compiled 1971. Planimetry derived from imagery taken 1999
and other sources. Public Land Survey System and survey control current
as of 2001. Boundaries current as of 2001

North American Datum of 1927 (NAD 27). Projection and 10 000-foot ticks:
Colorado coordinate system, north zone (Lambert conformal conic)
Blue 1000-meter Universal Transverse Mercator ticks, zone 13

North American Datum of 1983 (NAD 83) is shown by dashed corner ticks
The values of the shift between NAD 27 and NAD 83 for 7.5-minute
intersections are obtainable from National Geodetic Survey NADCON software

Non-National Forest System lands within the National Forest
Inholdings may exist in other National or State reservations

This map is not a legal land line or ownership document. Public lands are
subject to change and leasing, and may have access restrictions; check
with local offices. Obtain permission before entering private lands



HIGHWAYS AND ROADS

Interstate	Primary highway
U. S.	Secondary highway
State	Light-duty road
County	Composition: Unspecified
National forest, suitable for passenger cars	Paved
National forest, suitable for high clearance vehicles	Gravel
National Forest Trail	Dirt
	Unimproved: 4 wheel drive
	Trail
	Gate; Barrier

TRAPPER, CO
2000
40106-A8-TF-024
NIMA 4664 III SW-SERIES V877

