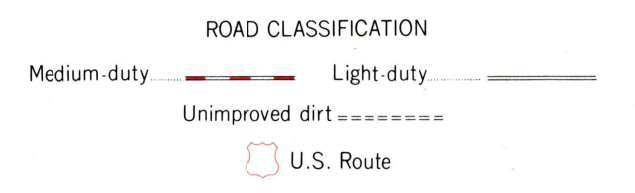
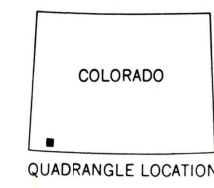
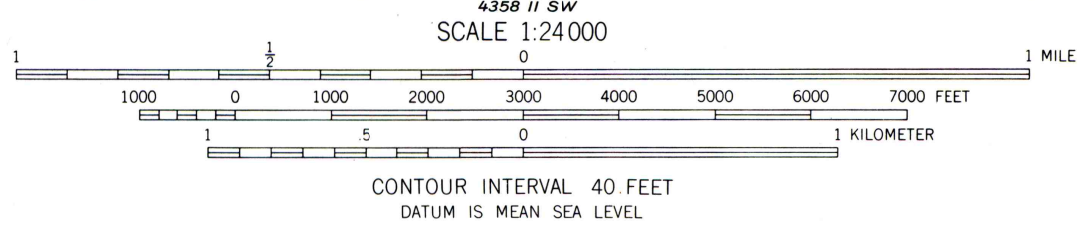
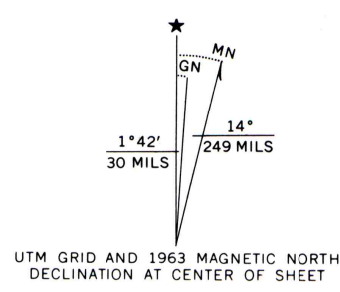


Mapped by the U. S. Forest Service
Edited and published by the Geological Survey
Control by USGS, USC&GS, and USFS
Topography by photogrammetric methods from aerial
photographs taken 1956 and 1958. Field checked 1963
Polyconic projection. 1927 North American datum.
10,000-foot grid based on Colorado coordinate system, south zone
1000-meter Universal Transverse Mercator grid lines,
zone 12, shown in blue
Fine red dashed lines indicate selected fence lines



THIS MAP COMPLIES WITH NATIONAL MAP ACCURACY STANDARDS
FOR SALE BY U. S. GEOLOGICAL SURVEY, DENVER, COLORADO 80225, OR RESTON, VIRGINIA 22092
A FOLDER DESCRIBING TOPOGRAPHIC MAPS AND SYMBOLS IS AVAILABLE ON REQUEST

THOMPSON PARK, COLO.
SW/4 LA PLATA 15 QUADRANGLE
N3715-W10807.5/7.5

1963

AMS 4358 I SW-SERIES V877