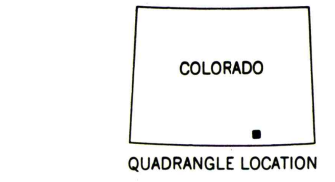
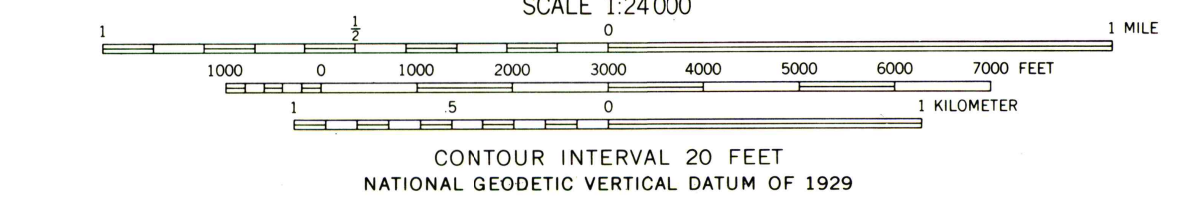
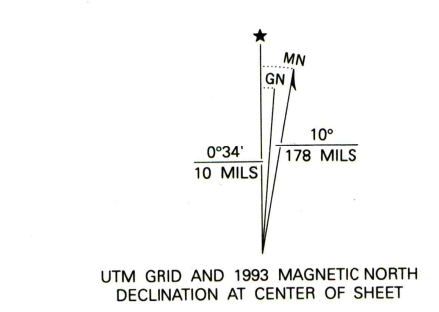




Produced by the United States Geological Survey  
 Control by USGS and NOS/NOAA  
 Compiled from aerial photographs taken 1969. Revised from aerial photographs taken 1988 and other sources. Field checked 1991. Map edited 1993.  
 1927 North American Datum (NAD 27). Projection and Blue 1000-meter Universal Transverse Mercator ticks, zone 13 10 000-foot ticks: Colorado Coordinate System, south zone North American Datum of 1983 (NAD 83) is shown by dashed corner ticks. The values of the shift between NAD 27 and NAD 83 for 7.5-minute intersections are given in USGS Bulletin 1875.  
 There may be private inholdings within the boundaries of the National or State reservations shown on this map.  
 Fine red dashed lines indicate selected fence and field lines where generally visible on aerial photographs.



ROAD CLASSIFICATION

Primary highway, hard surface	Light-duty road, hard or improved surface
Secondary highway, hard surface	Unimproved road
Interstate Route	U. S. Route
	State Route

THIS MAP COMPLIES WITH NATIONAL MAP ACCURACY STANDARDS  
 FOR SALE BY U. S. GEOLOGICAL SURVEY, DENVER, COLORADO 80225, OR RESTON, VIRGINIA 22092  
 A FOLDER DESCRIBING TOPOGRAPHIC MAPS AND SYMBOLS IS AVAILABLE ON REQUEST

THATCHER, COLO.  
 37104-E1-TF-024

1993  
 DMA 5159 II SE-SERIES V877