

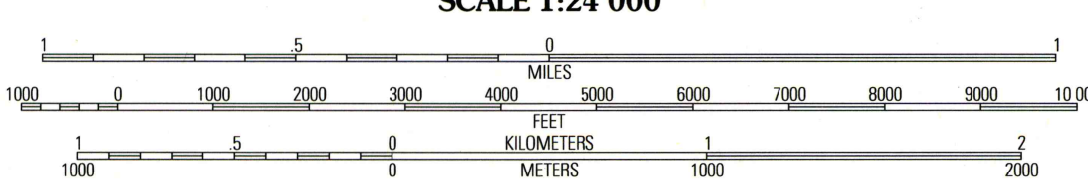
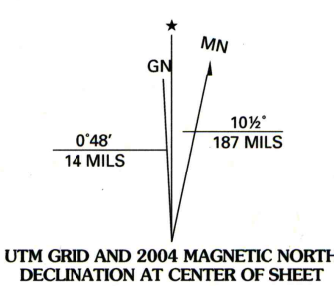
Produced by the United States Geological Survey 1967  
Revision by USDA Forest Service 2001

Topography compiled 1960. Planimetry derived from imagery taken 1998 and other sources. Public Land System and survey control current as of 2002. Boundaries current as of 2002.

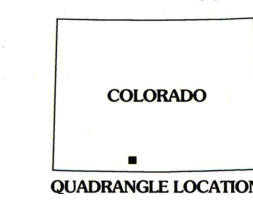
North American Datum of 1927 (NAD 27). Projection and 10 000-foot ticks: Colorado coordinate system, south zone (Lambert conformal conic); Blue 1000-meter Universal Transverse Mercator ticks, zone 13; North American Datum of 1983 (NAD 83) is shown by dashed corner ticks. The values of the shift between NAD 27 and NAD 83 for 7.5-minute intersections are obtainable from National Geodetic Survey NADCON software.

Non-National Forest System lands within the National Forest  
Inholdings may exist in other National or State reservations

This map is not a legal document. Public lands are subject to change and leasing, and may have access restrictions; check with appropriate offices. Obtain permission before entering private lands. Area covered by dashed light-blue pattern is subject to controlled inundation to 8568 feet.



SCALE 1:24 000  
CONTOUR INTERVAL 40 FEET  
NATIONAL GEODETIC VERTICAL DATUM OF 1929  
TO CONVERT FROM FEET TO METERS, MULTIPLY BY 0.3048



1	2	3
4	5	6
7	8	

Interstate	.....	5
U. S.	.....	101
State	.....	78
County	.....	6
National Forest, suitable for passenger cars	.....	105
National Forest, suitable for high clearance vehicles	.....	105
National Forest Trail	.....	384

Primary highway	.....
Secondary highway	.....
Light-duty road	.....
Composition: Unspecified	.....
Paved	.....
Gravel	.....
Dirt	.....
Trail	.....
Unimproved; 4 wheel drive	.....
Gate; Barrier	.....

THIS MAP COMPLIES WITH NATIONAL MAP ACCURACY STANDARDS  
FOR SALE BY U.S. GEOLOGICAL SURVEY, P.O. BOX 25286, DENVER, COLORADO 80225  
A FOLDER DESCRIBING TOPOGRAPHIC MAPS AND SYMBOLS IS AVAILABLE ON REQUEST

**TERRACE RESERVOIR, CO**  
2001  
37106-C3-TF-024  
NGA 4758 IV SE-SERIES V877

