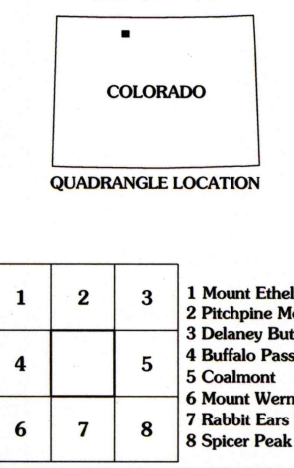
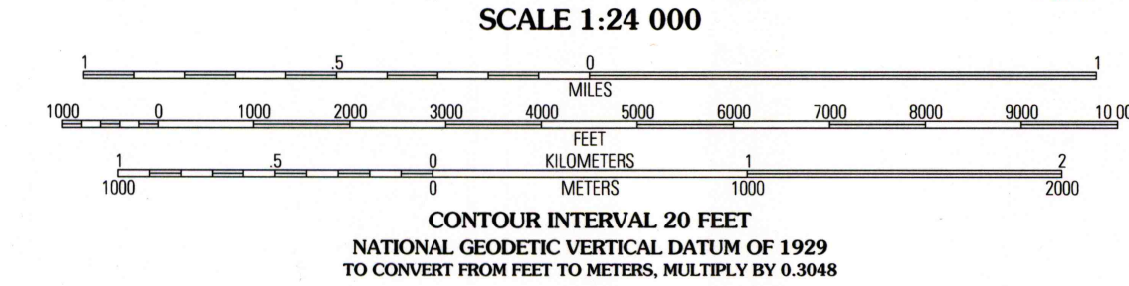
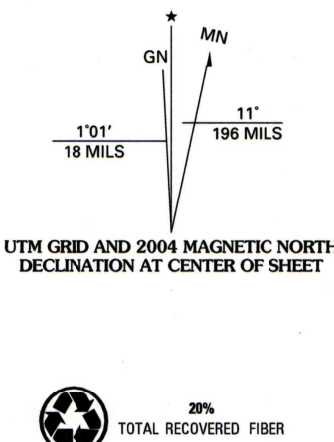


Produced by the United States Geological Survey 1955  
Revision within and adjacent to National Forest System lands by USDA Forest Service 2000  
Topography compiled 1952. Planimetry derived from imagery taken 1999 and other sources. Public Land Survey System and survey control current as of 2001. Boundaries current as of 2001.  
North American Datum of 1927 (NAD 27). Projection and 10 000-foot ticks: Colorado coordinate system, north zone (Lambert conformal cone). Blue 1000-meter Universal Transverse Mercator ticks, zone 13.  
North American Datum of 1983 (NAD 83) is shown by dashed corner ticks. The values of the shift between NAD 27 and NAD 83 for 7.5-minute intersections are obtainable from National Geodetic Survey NADCON software.  
Non-National Forest System lands within the National Forest  
Inholdings may exist in other National or State reservations  
This map is not a legal land line or ownership document. Public lands are subject to change and leasing, and may have access restrictions; check with local offices. Obtain permission before entering private lands.



HIGHWAYS AND ROADS

Interstate	5	Primary highway	—
U. S.	101	Secondary highway	—
State	78	Light-duty road	—
County	61	Composition: Unspecified	—
National Forest, suitable for passenger cars	105	Paved	—
National Forest, suitable for high clearance vehicles	106	Gravel	—
National Forest Trail	384	Dirt	—
		Unimproved; 4 wheel drive	—
		Trail	—
		Gate; Barrier	—

TEAL LAKE, CO  
2000  
40106-E5-TF-024  
NIMA 4665 II SE-SERIES V877

