
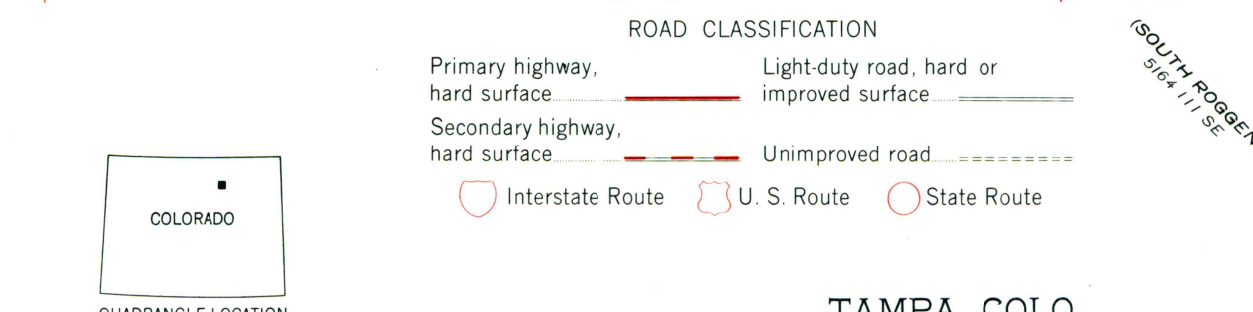
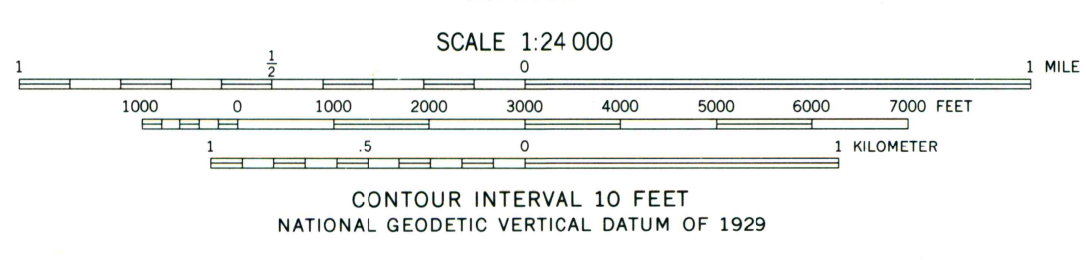
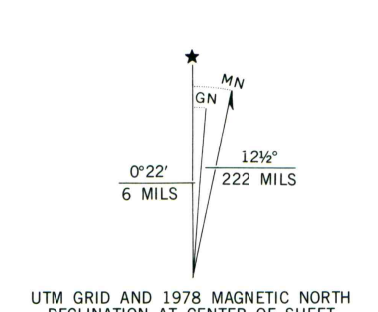


Control by USGS and NOS/NOAA
Culture and drainage in part compiled from aerial photographs taken 1948. Topography by planetable surveys 1950 Limited revision 1971
Polyconic projection. 1927 North American datum 10,000-foot grid based on Colorado coordinate system, north zone 1000-meter Universal Transverse Mercator grid ticks, zone 13, shown in blue
Revisions shown in purple compiled from aerial photographs taken 1975 and other source data. This information not field checked. Map edited 1978



THIS MAP COMPLIES WITH NATIONAL MAP ACCURACY STANDARDS
FOR SALE BY U.S. GEOLOGICAL SURVEY, DENVER, COLORADO 80225, OR RESTON, VIRGINIA 22092
A FOLDER DESCRIBING TOPOGRAPHIC MAPS AND SYMBOLS IS AVAILABLE ON REQUEST

TAMPA, COLO.
N4007.5-W10422.5/7.5
1950
PHOTOREVISED 1978
DMA 5164 III NW-SERIES V877