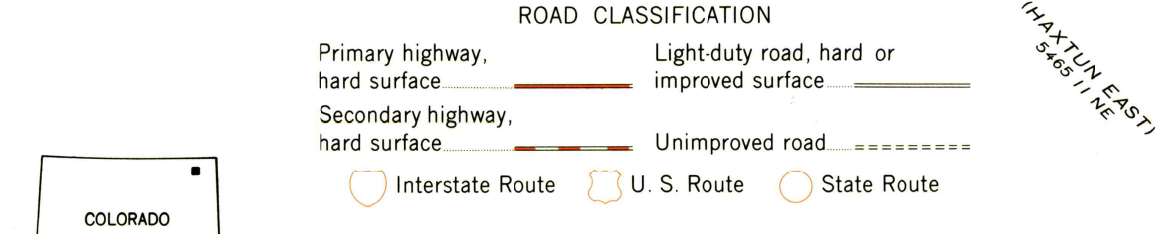
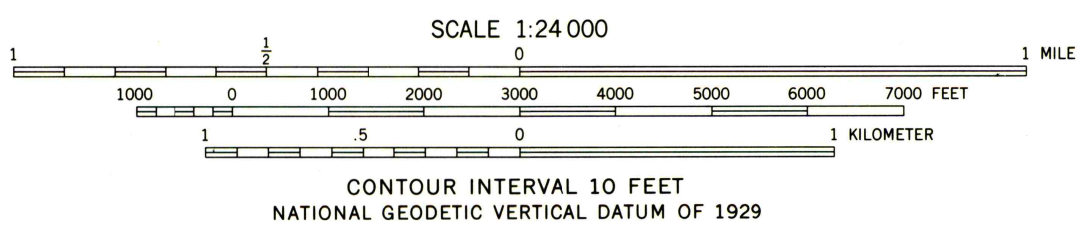
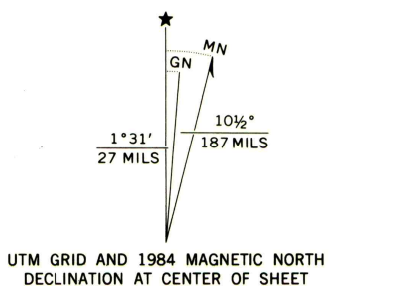


Mapped, edited, and published by the Geological Survey as part of the Department of the Interior program for the development of the Missouri River Basin Control by USGS and NOS/NOAA  
Culture and drainage in part compiled from aerial photographs taken 1948. Topography by planetable surveys 1953 Limited revision 1971  
Polyconic projection. 1927 North American Datum 10,000-foot grid based on Colorado coordinate system, north zone  
1000-meter Universal Transverse Mercator grid ticks, zone 13, shown in blue  
There may be private inholdings within the boundaries of the National or State reservations shown on this map



THIS MAP COMPLIES WITH NATIONAL MAP ACCURACY STANDARDS FOR SALE BY U. S. GEOLOGICAL SURVEY, DENVER, COLORADO 80225, OR RESTON, VIRGINIA 22092 A FOLDER DESCRIBING TOPOGRAPHIC MAPS AND SYMBOLS IS AVAILABLE ON REQUEST

Revisions shown in purple and woodland compiled from aerial photographs taken 1980 and other source data. This information not field checked. Map edited 1984

TAMARACK RANCH, COLO.  
40102-G6-TF-024  
1953  
PHOTOREVISED 1984  
DMA 5465 1 SW-SERIES V877