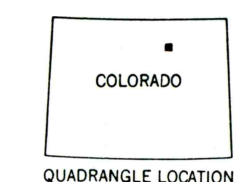
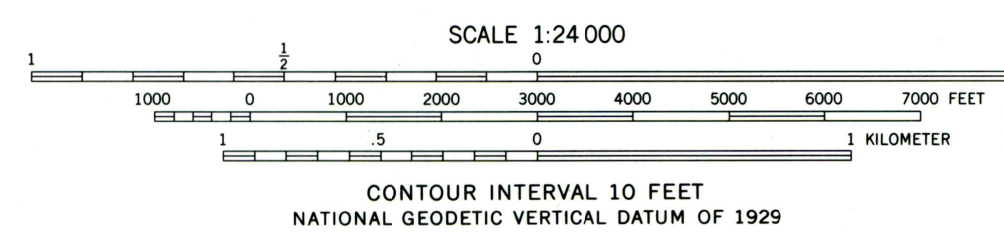
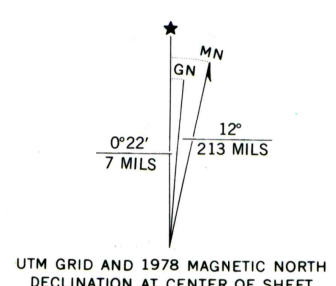


Maped, edited, and published by the Geological Survey as part of the Department of the Interior program for the development of the Missouri River Basin Control by USGS and NOS/NOAA  
Culture and drainage in part compiled from aerial photographs taken October and November 1948  
Topography by plane-table surveys, 1951  
Polyconic projection. 1927 North American datum  
10,000-foot grid based on Colorado coordinate system, north zone  
1000-meter Universal Transverse Mercator grid, zone 13  
There may be private inholdings within the boundaries of the National or State reservations shown on this map



ROAD CLASSIFICATION

|             |                |                 |
|-------------|----------------|-----------------|
| Heavy-duty  | 4 LANE 16 LANE | Light-duty      |
| Medium-duty | 4 LANE 16 LANE | Unimproved dirt |
|             | U.S. Route     | State Route     |

THIS MAP COMPLIES WITH NATIONAL MAP ACCURACY STANDARDS  
FOR SALE BY U. S. GEOLOGICAL SURVEY, DENVER, COLORADO 80225, OR RESTON, VIRGINIA 22092  
A FOLDER DESCRIBING TOPOGRAPHIC MAPS AND SYMBOLS IS AVAILABLE ON REQUEST

Revisions shown in purple compiled from aerial photographs taken 1975 and other source data. This information not field checked. Map edited 1978

SUNKEN LAKE, COLO.  
N4022.5-W10400/7.5  
1951  
PHOTO REVISSED 1978  
DMA 5164 1 NE-SERIES 9877