
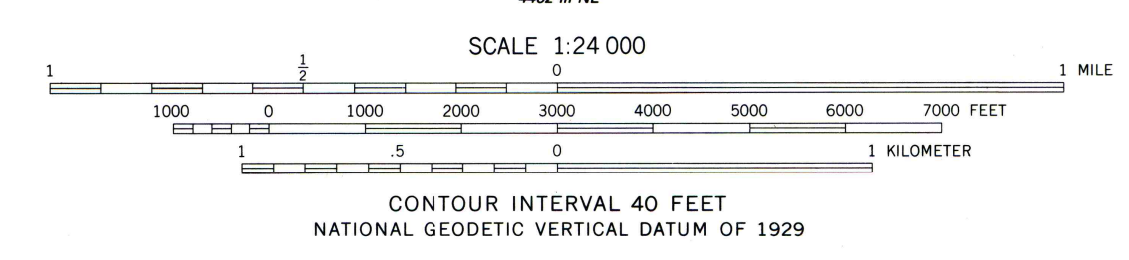
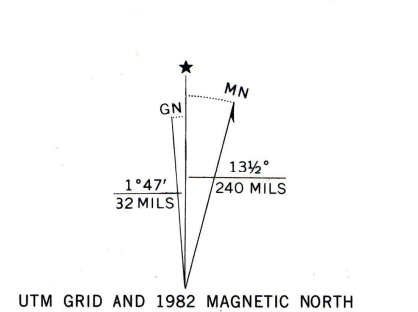


Mapped, edited, and published by the Geological Survey
Control by USGS and NOS/NOAA
Topography by photogrammetric methods from aerial photographs taken 1956. Field checked 1960.
Polyconic projection. 1927 North American Datum
10,000-foot grid based on Colorado coordinate system, central zone
1000-meter Universal Transverse Mercator grid ticks, zone 13, shown in blue.
Fine red dashed lines indicate selected fence lines.
There may be private inholdings within the boundaries of the National or State reservations shown on this map.
To place on the predicted North American Datum 1983 move the projection lines 6 meters north and 55 meters east as shown by dashed corner ticks.



SOUTH MAMM PEAK, COLO.
39107-C7-TF-024
1960
PHOTOREVISED 1982
DMA 4462 IV SE-SERIES V877

THIS MAP COMPLIES WITH NATIONAL MAP ACCURACY STANDARDS
FOR SALE BY U. S. GEOLOGICAL SURVEY, DENVER, COLORADO 80225, OR RESTON, VIRGINIA 22092
A FOLDER DESCRIBING TOPOGRAPHIC MAPS AND SYMBOLS IS AVAILABLE ON REQUEST

Revisions shown in purple and woodland compiled from aerial photographs taken 1979 and other source data. This information not field checked. Map edited 1982.