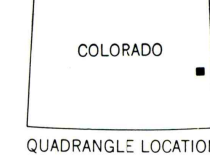
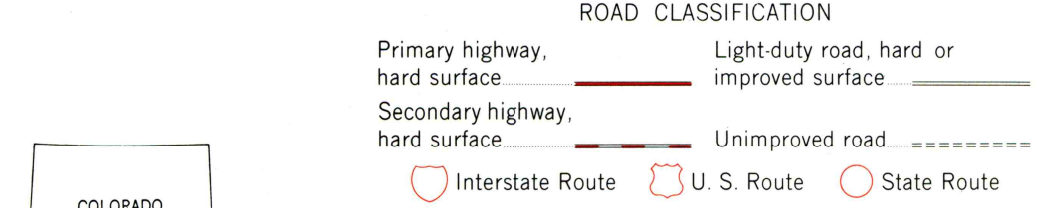
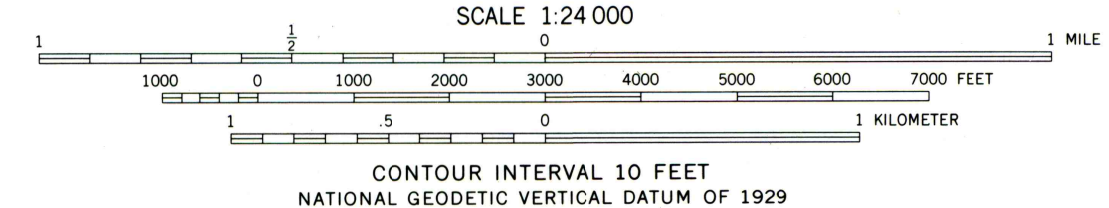
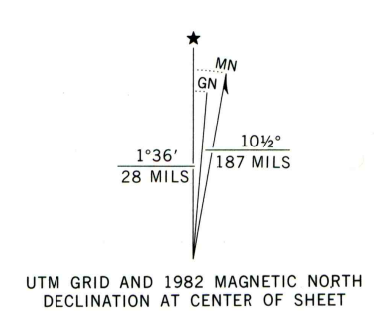


Produced by the United States Geological Survey
Control by USGS and NOS/NOAA
Compiled from aerial photographs taken 1975. Field checked 1976
Map edited 1982
North American Datum of 1927 (NAD 27). Projection and
10000-foot ticks: Colorado Coordinate System, central zone
(Lambert Conformal Conic)
Blue 1000-meter Universal Transverse Mercator ticks, zone 13
North American Datum of 1983 (NAD 83) is shown by dashed
corner ticks. The values of the shift between NAD 27 and NAD 83
for 7.5-minute intersections are obtainable from National Geode-
tic Survey NADCON software.
Fine red dashed lines indicate selected fence lines



SOUTH LADDER CREEK, CO
(FORMERLY CHEYENNE WELLS 3 NW)
38102-F4-TF-024

THIS MAP COMPLIES WITH NATIONAL MAP ACCURACY STANDARDS
FOR SALE BY U. S. GEOLOGICAL SURVEY, DENVER, COLORADO 80225, OR RESTON, VIRGINIA 22092
A FOLDER DESCRIBING TOPOGRAPHIC MAPS AND SYMBOLS IS AVAILABLE ON REQUEST

