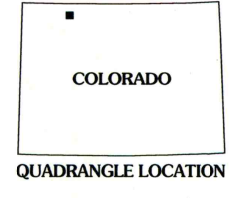
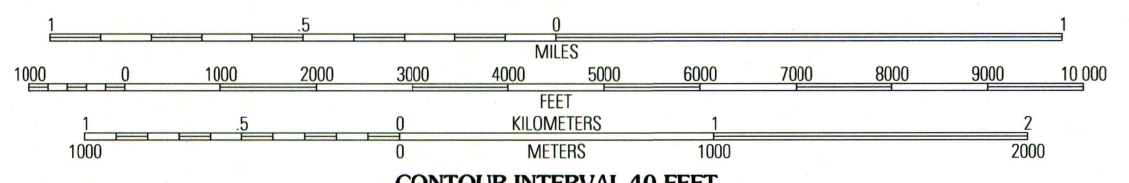
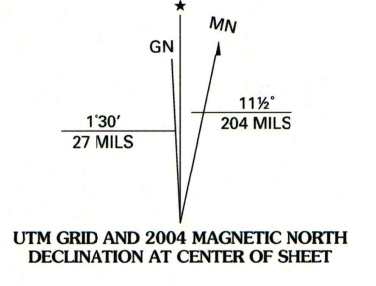


Produced by the United States Geological Survey 1973  
Revision within and adjacent to National Forest System lands  
by USDA Forest Service 2000

Topography compiled 1970. Planimetry derived from imagery taken 1999  
and other sources. Public Land Survey System and survey control current  
as of 2001. Boundaries current as of 2001.  
North American Datum of 1927 (NAD 27). Projection and 10 000-foot ticks:  
Colorado coordinate system, north zone (Lambert conformal conic)  
Blue 1000-meter Universal Transverse Mercator ticks, zone 13  
North American Datum of 1983 (NAD 83) is shown by dashed corner ticks  
The values of the shift between NAD 27 and NAD 83 for 7.5-minute  
intersections are obtainable from National Geodetic Survey NADCON software  
Non-National Forest System lands within the National Forest  
holdings may exist in other National or State reservations  
This map is not a legal land line or ownership document. Public lands are  
subject to change and leasing, and may have access restrictions; check  
with local offices. Obtain permission before entering private lands



1	2	3	1 Freeman Reservoir
4	5		2 Back Point
6	7	8	3 Bears Ears Peaks
			4 McInerney Mesa
			5 Quaker Mountain
			6 Ralph White Lake
			7 Rock Spring Gulch
			8 Hooker Mountain

ADJOINING 7.5' QUADRANGLES

HIGHWAYS AND ROADS	
Interstate	Primary highway
U. S.	Secondary highway
State	Light-duty road
County	Composition: Unspecified...
National Forest, suitable for passenger cars	Paved
National Forest, suitable for high clearance vehicles	Gravel
National Forest Trail	Unimproved, 4 wheel drive
	Trail
	Gate; Barrier

SLIDE MOUNTAIN, CO  
2000  
40107-F3-TF-024  
NIMA 4565 III NE-SERIES V877

