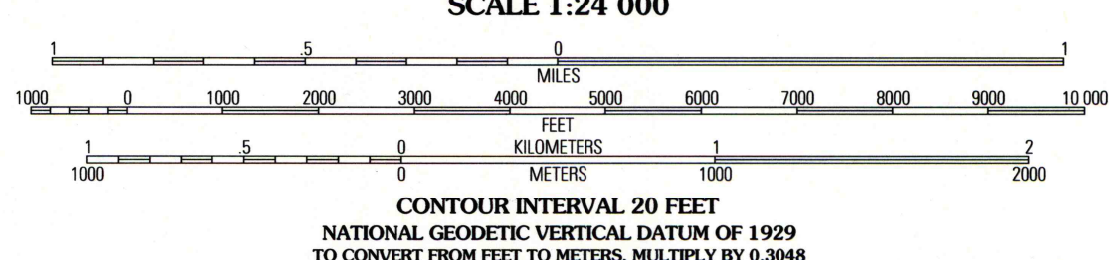

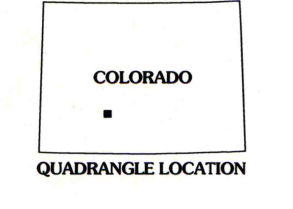


Produced by the United States Geological Survey 1967  
Revision by USDA Forest Service 2001  
Topography compiled 1961. Planimetry derived from imagery taken 1998 and other sources. Public Land Survey System and survey control current as of 2002. Boundaries current as of 2002.  
North American Datum of 1927 (NAD 27). Projection and 10 000-foot ticks: Colorado coordinate system, south zone (Lambert conformal conic). Blue 1000-meter Universal Transverse Mercator ticks, zone 13.  
North American Datum of 1983 (NAD 83) is shown by dashed corner ticks. The values of the shift between NAD 27 and NAD 83 for 7.5-minute intersections are obtainable from National Geodetic Survey NADCON software.  
Non-National Forest System lands within the National Forest. Inholdings may exist in other National or State reservations.  
This map is not a legal document. Public lands are subject to change and leasing, and may have access restrictions; check with appropriate offices. Obtain permission before entering private lands.  
Unsurveyed land net is not official.



CONTOUR INTERVAL 20 FEET  
NATIONAL GEODETIC VERTICAL DATUM OF 1929  
TO CONVERT FROM FEET TO METERS, MULTIPLY BY 0.3048



1	2	3	1 Cold Spring Park 2 Cochetopa Park
4	5	6	3 North Pass 4 Elk Park 5 Grouse Creek 6 Hallmoon Pass 7 Mesa Mountain 8 Bowers Peak
6	7	8	

ADJOINING 7.5' QUADRANGLES

**HIGHWAYS AND ROADS**

- Interstate.....
- U. S. ....
- State.....
- County.....
- National Forest, suitable for passenger cars.....
- National Forest, suitable for high clearance vehicles.....
- National Forest Trail.....

**Primary highway**.....

**Secondary highway**.....

**Light-duty road**.....

**Composition:** Unspecified.....  
Paved.....  
Gravel.....  
Dirt.....  
Unimproved; 4 wheel drive.....  
Trail.....  
Gate; Barrier.....

**SAGUACHE PARK, CO**  
2001  
38106-A6-TT-024  
NGA 4660 II SW-SERIES V877

THIS MAP COMPLIES WITH NATIONAL MAP ACCURACY STANDARDS  
FOR SALE BY U.S. GEOLOGICAL SURVEY, P.O. BOX 25286, DENVER, COLORADO 80225  
A FOLDER DESCRIBING TOPOGRAPHIC MAPS AND SYMBOLS IS AVAILABLE ON REQUEST

