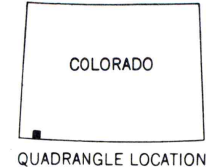

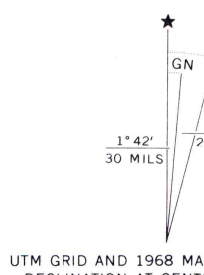


Mapped, edited, and published by the Geological Survey  
Control by USGS, USC&GS and U. S. Bureau of Reclamation  
Topography by photogrammetric methods from aerial  
photographs taken 1967. Field checked 1968  
Polyconic projection. 1927 North American datum  
10,000-foot grid based on Colorado coordinate system,  
south zone  
1000-metre Universal Transverse Mercator grid ticks,  
zone 12, shown in blue  
Fine red dashed lines indicate selected fence lines  
Where omitted, land lines have not been established



ROAD CLASSIFICATION  
Secondary highway, all weather, Light duty road, all weather,  
improved surface  
Unimproved road, fair or dry  
weather  
State Route

THIS MAP COMPLIES WITH NATIONAL MAP ACCURACY STANDARDS  
FOR SALE BY U. S. GEOLOGICAL SURVEY, DENVER, COLORADO 80225, OR RESTON, VIRGINIA 22092  
A FOLDER DESCRIBING TOPOGRAPHIC MAPS AND SYMBOLS IS AVAILABLE ON REQUEST

REDMESA, COLO.  
SW 4 RED MESA 15' QUADRANGLE  
N3700—W10807.5/7.5  
1968  
AMS 4358 II SW—SERIES V877