

Produced by the United States Geological Survey 1956  
Revision within and adjacent to National Forest System  
lands by USDA Forest Service 2000

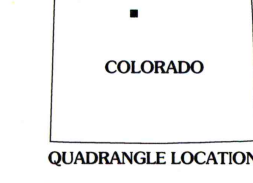
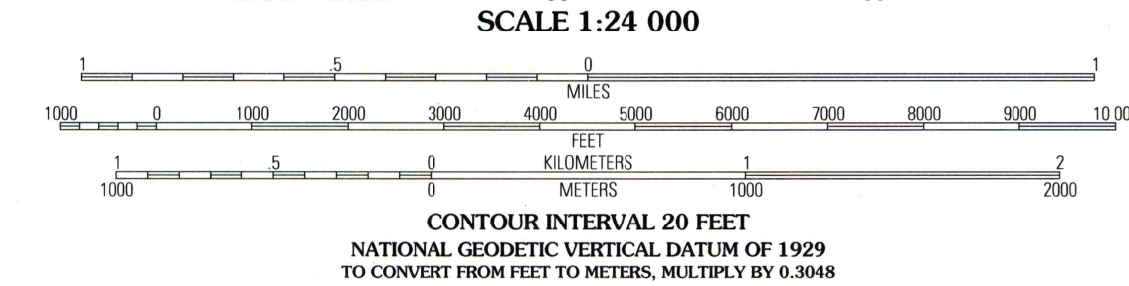
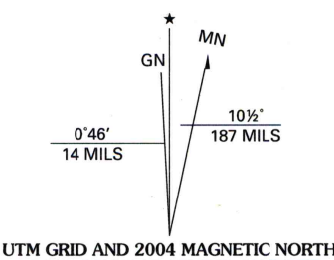
Topography compiled 1952. Planimetry derived from imagery taken 1999  
and other sources. Public Land System and survey control current  
as of 2001. Boundaries current as of 2001

North American Datum of 1927 (NAD 27). Projection and 10 000-foot ticks:  
Colorado coordinate system, north zone (Lambert conformal conic)  
Blue 1000-meter Universal Transverse Mercator ticks, zone 13

North American Datum of 1983 (NAD 83) is shown by dashed corner ticks  
The values of the shift between NAD 27 and NAD 83 for 7.5-minute  
intersections are obtainable from National Geodetic Survey NADCON software

Non-National Forest System lands within the National Forest  
Inholdings may exist in other National or State reservations

This map is not a legal land line or ownership document. Public lands are  
subject to change and leasing, and may have access restrictions; check  
with local offices. Obtain permission before entering private lands



1	2	3	1 Macfarlane Reservoir
4	5	4	2 Owl Ridge
6	7	5	3 Cold
		6	4 Buffalo Peak
		7	5 Jack Creek Ranch
		8	6 Hyams Peak
			7 Parkview Mountain
			8 Radial Mountain

ADJOINING 7.5' QUADRANGLES

HIGHWAYS AND ROADS

Interstate	5	Primary highway	—
U. S.	161	Secondary highway	—
State	16	Light-duty road	—
County	6	Composition: Unspecified	—
National Forest, suitable for passenger cars	101	Paved	—
National Forest, suitable for high clearance vehicles	102	Gravel	—
National Forest Trail	384	Dirt	—
		Unimproved; 4 wheel drive	—
		Trail	—
		Gate; Barrier	—

**RAND, CO**  
**2000**  
40106-D2-TF-024  
NMA 4764 1 NW-SERIES V877

