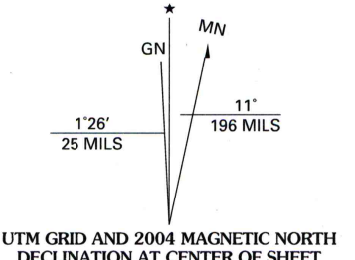


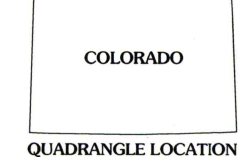
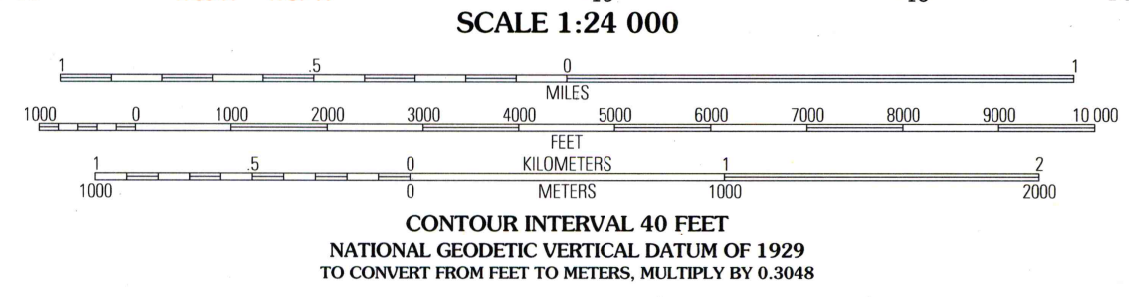
Produced by the United States Geological Survey 1973  
Revision within and adjacent to National Forest System lands  
by USDA Forest Service 2000

Topography compiled 1970. Planimetry derived from imagery taken 1999  
and other sources. Public Land Survey System and survey control current  
as of 2001. Boundaries current as of 2001.  
North American Datum of 1927 (NAD 27). Projection and 10 000-foot ticks:  
Colorado coordinate system, north zone (Lambert conformal conic).  
Blue 1000-meter Universal Transverse Mercator ticks, zone 13  
North American Datum of 1983 (NAD 83) is shown by dashed corner ticks  
The values of the shift between NAD 27 and NAD 83 for 7.5-minute  
intersections are obtainable from National Geodetic Survey NADCON software

Non-National Forest System lands within the National Forest  
holdings may exist in other National or State reservations  
This map is not a legal land line or ownership document. Public lands are  
subject to change and leasing, and may have access restrictions; check  
with local offices. Obtain permission before entering private lands



UTM GRID AND 2004 MAGNETIC NORTH  
DECLINATION AT CENTER OF SHEET



QUADRANGLE LOCATION

1	2	3	1 Buck Point
			2 Bears Ears Peaks
			3 Meaden Peak
4	5	4 Slide Mountain	
		5 Pike Knob	
		6 Hook Spring Gulch	
		7 Hooker Mountain	
6	7	8 Wall Mountain	

ADJOINING 7.5' QUADRANGLES

HIGHWAYS AND ROADS	
Interstate	Primary highway
U. S.	Secondary highway
State	Light-duty road
County	Composition: Unspecified
National Forest, suitable for passenger cars	Paved
National Forest, suitable for high clearance vehicles	Gravel
National Forest Trail	Dirt
	Unimproved; 4 wheel drive
	Trail
	Gate; Barrier

**QUAKER MOUNTAIN, CO**  
2000  
40107-F2-TF-024  
NIMA 4565 II NW-SERIES V877



THIS MAP COMPLIES WITH NATIONAL MAP ACCURACY STANDARDS  
FOR SALE BY U.S. GEOLOGICAL SURVEY, P.O. BOX 25286, DENVER, COLORADO 80225  
A FOLDER DESCRIBING TOPOGRAPHIC MAPS AND SYMBOLS IS AVAILABLE ON REQUEST