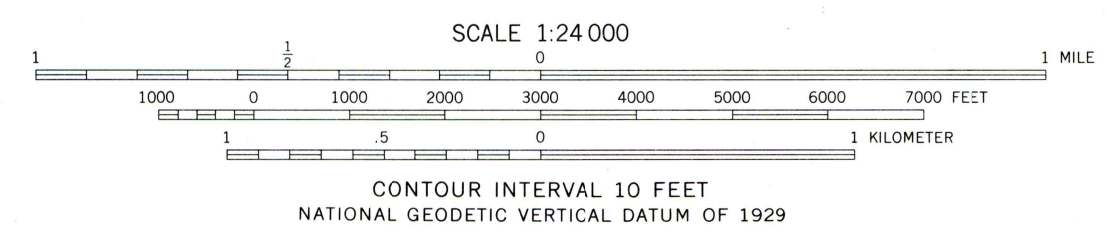
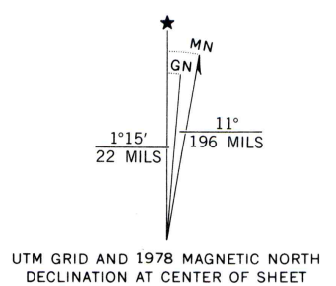
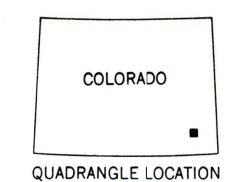


Mapped, edited, and published by the Geological Survey
 Control by USGS and NOS/NOAA
 Topography by photogrammetric methods from aerial photographs taken 1973. Field checked 1974. Map edited 1978
 Projection and 10,000-foot grid ticks: Colorado coordinate system, south zone (Lambert conformal conic)
 1000-meter Universal Transverse Mercator grid ticks, zone 13, shown in blue. 1927 North American datum
 Fine red dashed lines indicate selected fence lines



CONTOUR INTERVAL 10 FEET
 NATIONAL GEODETIC VERTICAL DATUM OF 1929



ROAD CLASSIFICATION

Primary highway, hard surface	Light-duty road, hard or improved surface
Secondary highway, hard surface	Unimproved road
Interstate Route	U. S. Route
	State Route

THIS MAP COMPLIES WITH NATIONAL MAP ACCURACY STANDARDS
 FOR SALE BY U. S. GEOLOGICAL SURVEY, DENVER, COLORADO 80225, OR RESTON, VIRGINIA 22092
 A FOLDER DESCRIBING TOPOGRAPHIC MAPS AND SYMBOLS IS AVAILABLE ON REQUEST

PRITCHETT NW, COLO.
 N3722.5—W10252.5/7.5
 1978
 AMS 5458 IV NW—SERIES V877