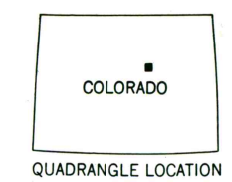
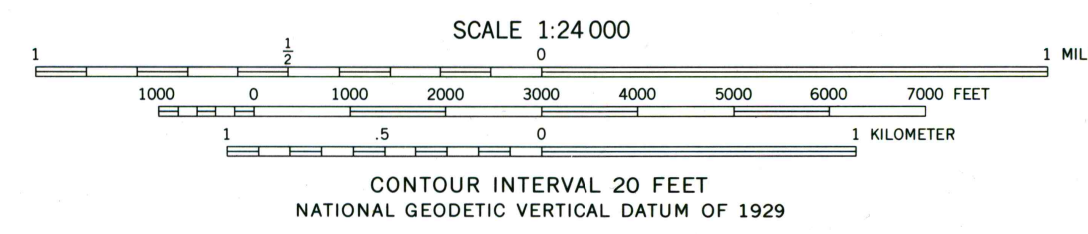
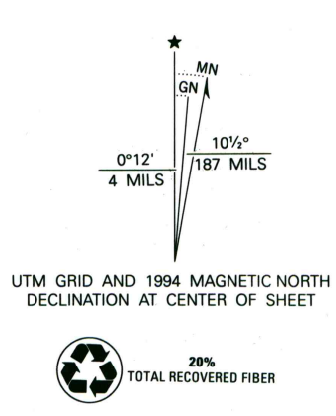


Produced by the United States Geological Survey in cooperation with the Inter-County Regional Planning Commission... Control by USGS and NOS/NOAA... Compiled from aerial photographs taken 1965. Revisions shown in purple and woodland compiled from aerial photographs taken 1988 and other sources and has been field checked. Map edited 1994. Conflicts may exist between some updated features and previously mapped contours.



ROAD CLASSIFICATION table with symbols for Primary highway, Secondary highway, Interstate Route, U.S. Route, State Route, Light-duty road, and Unimproved road.

THIS MAP COMPLIES WITH NATIONAL MAP ACCURACY STANDARDS FOR SALE BY U.S. GEOLOGICAL SURVEY, P.O. BOX 25286, DENVER, COLORADO 80225

PONDEROSA PARK, COLO. 39104-D6-TF-024 1966 REVISED 1994 DMA 5062 1 NW-SERIES 9877

