

Produced by the U.S. Geological Survey
Revised by the U.S. Forest Service

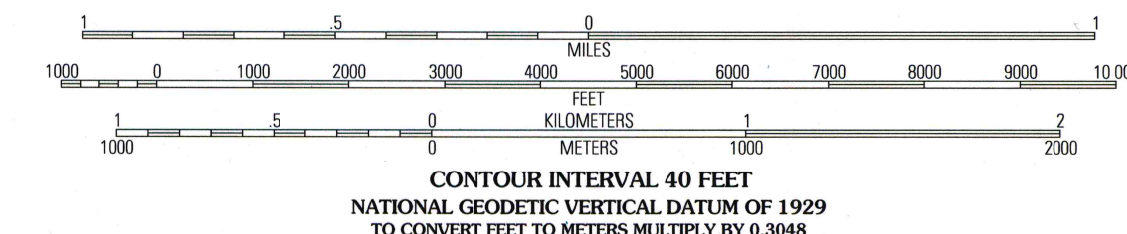
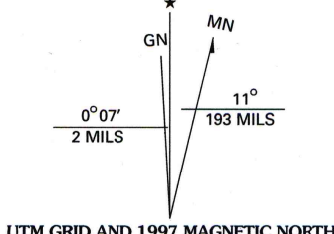
Areas outside the National Forest System lands may not have been revised. Completed from aerial photographs taken 1964. Revised from aerial photographs taken 1988. Partial field check by U.S. Forest Service 1994. North American Datum of 1927 (NAD 27). Projection and 10 000-foot ticks: Colorado coordinate system, central zone (Lambert conformal conic). Blue 1000-meter Universal Transverse Mercator ticks, zone 13.

North American Datum of 1983 (NAD 83) is shown by dashed corner ticks. The values of the shift between NAD 27 and NAD 83 for 7.5-minute intersections are obtainable from National Geographic Survey NADCON software.

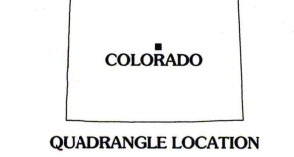
Non-National Forest System lands within the National Forest.

Inholdings may exist in other National or State reservations.

This map is not a legal land title or ownership document. Public lands are subject to change and leasing, and may have access restrictions; check with local offices. Obtain permission before entering private lands.



CONTOUR INTERVAL 40 FEET
NATIONAL GEODETIC VERTICAL DATUM OF 1929
TO CONVERT FEET TO METERS MULTIPLY BY 0.3048



QUADRANGLE LOCATION

1	2	3	1 Conifer
			2 Indian Hills
			3 Linton
4		5	4 Pine
			5 Kessler
			6 Green Mountain
			7 Deckers
6	7	8	8 Devils Head

ADJOINING 7.5 QUADRANGLES

Interstate	Primary highway
U. S.	Secondary highway
State	Light-duty road
County	Composition: Unspecified
National Forest, suitable for passenger cars	Paved
National Forest, suitable for high clearance vehicles	Gravel
National Forest Trail	Dirt
	Unimproved; 4 wheel drive
	Trail
	Gate; Barrier

PLATTE CANYON, CO
1994
NIMA 4962 1 NW - SERIES V877

