

Produced by the United States Geological Survey 1975  
Revision within and adjacent to National Forest System  
lands by USDA Forest Service 2000

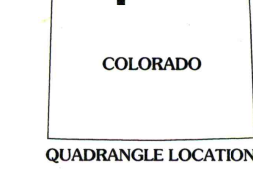
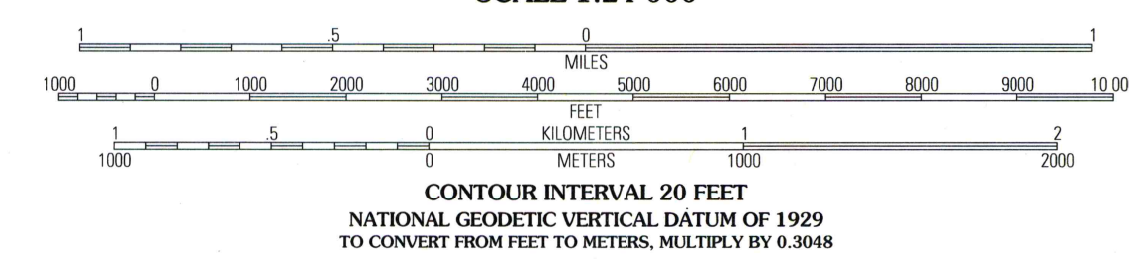
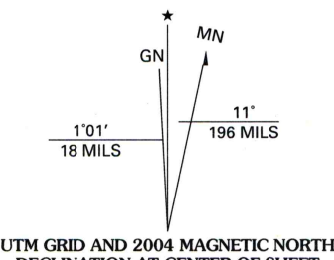
Topography compiled 1952. Planimetry derived from imagery taken 1999  
and other sources. Public Land Survey System and survey control as  
of 2001. Boundaries current as of 2001

North American Datum of 1927 (NAD 27). Projection and 10 000-foot ticks:  
Colorado coordinate system, north zone (Lambert conformal conic)  
Blue 1000-meter Universal Transverse Mercator ticks, zone 13

North American Datum of 1983 (NAD 83) is shown by dashed corner ticks.  
The values of the shift between NAD 27 and NAD 83 for 7.5-minute  
intersections are obtainable from National Geodetic Survey NADCON software

Non-National Forest System lands within the National Forest  
Inholdings may exist in other National or State reservations

This map is not a legal land line or ownership document. Public lands are  
subject to change and leasing, and may have access restrictions; check  
with local offices. Obtain permission before entering private lands



**HIGHWAYS AND ROADS**

Interstate	U.S.	State	County	National Forest, suitable for passenger cars	National Forest, suitable for high clearance vehicles	National Forest Trail	Primary highway	Secondary highway	Light-duty road	Composition: Unspecified	Paved	Gravel	Dirt	Unimproved; 4 wheel drive	Trail	Gate; Barrier
------------	------	-------	--------	--	---	-----------------------	-----------------	-------------------	-----------------	--------------------------	-------	--------	------	---------------------------	-------	---------------

**QUADRANGLE LOCATION**

1	2	3	1 Mount Zirkel
4	5	6	2 Boettcher Lake
7	8	9	3 Lake John
			4 Mount Ethel
			5 Delaney Butte
			6 Buffalo Pass
			7 Teal Lake
			8 Coalmont

ADJOINING 7.5' QUADRANGLES

THIS MAP COMPLIES WITH NATIONAL MAP ACCURACY STANDARDS  
FOR SALE BY U.S. GEOLOGICAL SURVEY, P.O. BOX 25286, DENVER, COLORADO 80225  
A FOLDER DESCRIBING TOPOGRAPHIC MAPS AND SYMBOLS IS AVAILABLE ON REQUEST

**PITCHPINE MOUNTAIN, CO**  
**2000**  
40106-F5-TF-024  
NIMA 4665 II NE-SERIES V877

