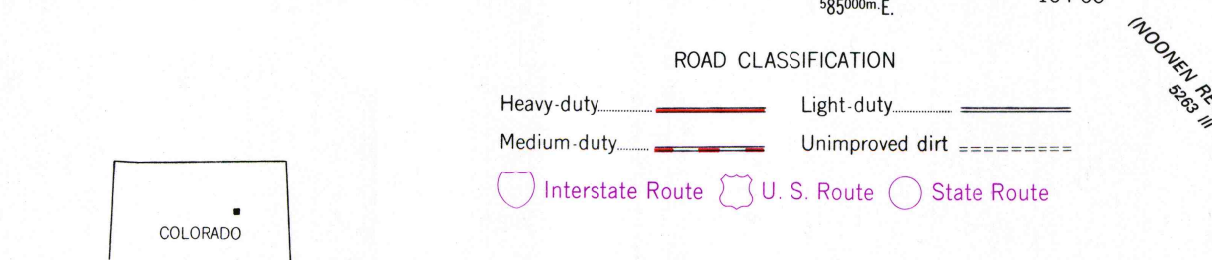
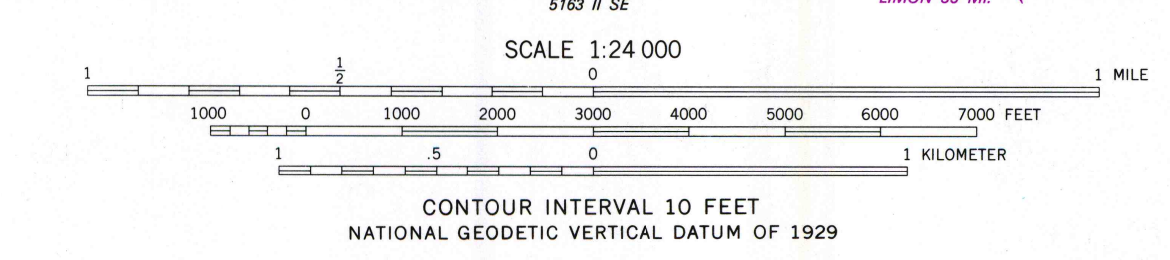
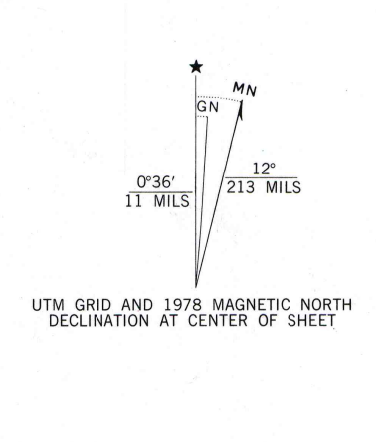


Mapped, edited, and published by the Geological Survey as part of the Department of the Interior program for the development of the Missouri River Basin Control by USGS and NOS/NOAA
Culture and drainage in part compiled from aerial photographs taken 1950. Topography by planetable surveys 1956
Polyconic projection. 1927 North American datum
10,000-foot grid based on Colorado coordinate system, central and north zones
Offsets shown between T_s. 3 and 4 S.-R. 59 W. are based on cultural developments and are not reflected in the original surveys
1000-meter Universal Transverse Mercator grid ticks, zone 13, shown in blue



THIS MAP COMPLIES WITH NATIONAL MAP ACCURACY STANDARDS
FOR SALE BY U.S. GEOLOGICAL SURVEY, DENVER, COLORADO 80225, OR RESTON, VIRGINIA 22092
A FOLDER DESCRIBING TOPOGRAPHIC MAPS AND SYMBOLS IS AVAILABLE ON REQUEST

Revisions shown in purple compiled from aerial photographs taken 1975 and other source data. This information not field checked. Map edited 1978

PEORIA, COLO.
N3937.5—W10400.7/5
1956
PHOTOREVISED 1978
DMA 5163 II NE—SERIES V877