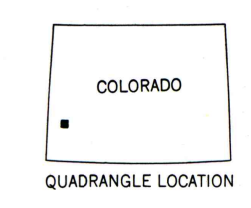
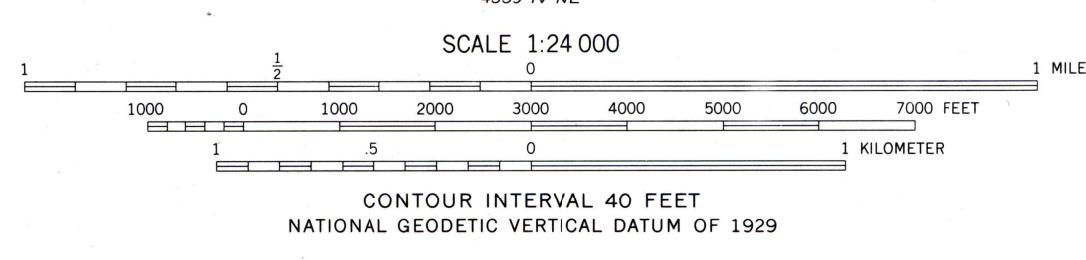
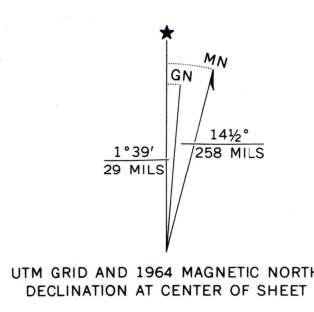


Mapped, edited, and published by the Geological Survey Control by USGS and USC&GS Topography by photogrammetric methods from aerial photographs taken 1963. Field checked 1964 Polyconic projection. 1927 North American datum 10,000-foot grid based on Colorado coordinate system, south zone 1,000-meter Universal Transverse Mercator grid ticks, zone 12, shown in blue Fine red dashed lines indicate selected fence lines Certain land lines are omitted because of insufficient data There may be private inholdings within the boundaries of the National or State reservations shown on this map Map photinspected 1973 No major culture or drainage changes observed



ROAD CLASSIFICATION Medium-duty Light-duty Unimproved dirt

OAK HILL, COLO. N3800—W10815/7.5

THIS MAP COMPLIES WITH NATIONAL MAP ACCURACY STANDARDS FOR SALE BY U.S. GEOLOGICAL SURVEY, P.O. BOX 25286, DENVER, COLORADO 80225 A FOLDER DESCRIBING TOPOGRAPHIC MAPS AND SYMBOLS IS AVAILABLE ON REQUEST

1964 PHOTINSPECTED 1973 DMA 4360 III SE—SERIES V877