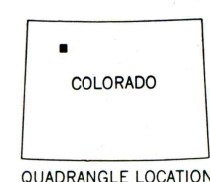
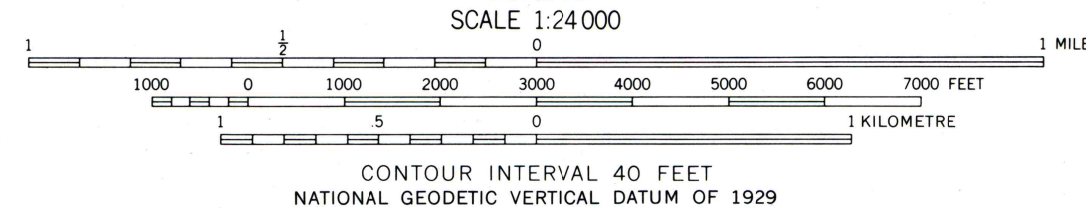
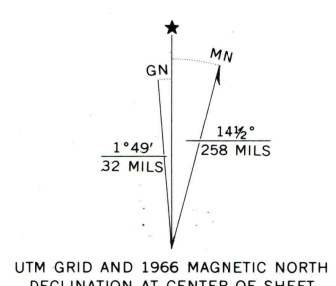


Mapped, edited, and published by the Geological Survey Control by USGS and USC&GS Topography by photogrammetric methods from aerial photographs taken 1962. Field checked 1966 Polyconic projection. 1927 North American datum 10,000-foot grid based on Colorado coordinate system, north zone 1000-metre Universal Transverse Mercator grid ticks, zone 13, shown in blue Fine red dashed lines indicate selected fence lines



ROAD CLASSIFICATION Heavy-duty Light-duty Unimproved dirt State Route

NINEMILE GAP, COLO. NE/4 MEEKER 15' QUADRANGLE N4007.5-W10745.7.5

1966

AMS 4464 III NE-SERIES V877

THIS MAP COMPLIES WITH NATIONAL MAP ACCURACY STANDARDS FOR SALE BY U.S. GEOLOGICAL SURVEY, P.O. BOX 25286, DENVER, COLORADO 80225 A FOLDER DESCRIBING TOPOGRAPHIC MAPS AND SYMBOLS IS AVAILABLE ON REQUEST



MONUMENT BUTTE

9 780607 124941

GRANVILLE MOUNTAIN