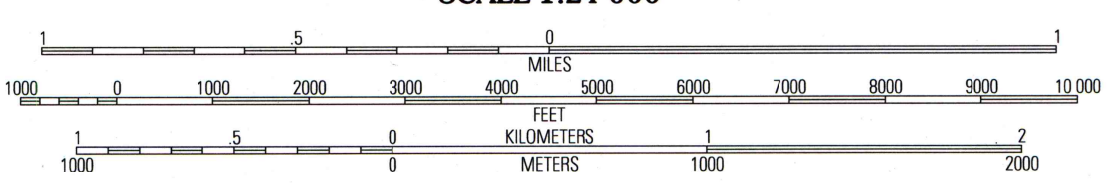
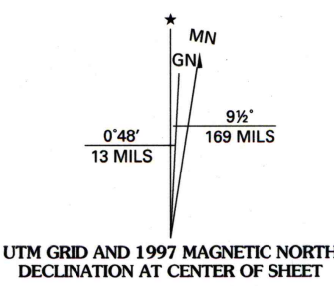


Produced by the United States Geological Survey 1972  
Revision within and adjacent to National Forest System lands  
by USDA Forest Service 1996

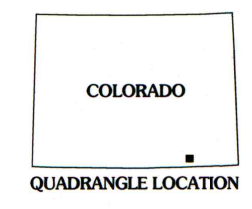
Topography compiled 1971. Planimetry derived from imagery taken 1983 and other sources. Public Land Survey System and survey control current as of 1996  
North American Datum of 1927 (NAD 27). Projection and 10 000-foot ticks:  
Colorado coordinate system, south zone (Lambert conformal conic)  
Blue 1000-meter Universal Transverse Mercator ticks, zone 13  
North American Datum of 1983 (NAD 83) is shown by dashed corner ticks  
The values of the shift between NAD 27 and NAD 83 for 7.5-minute intersections are obtainable from National Geodetic Survey NADCON software

Non-National Forest System lands within the National Forest  
Inholdings may exist in other National or State reservations

This map is not a legal land line or ownership document. Public lands are subject to change and leasing, and may have access restrictions; check with local offices. Obtain permission before entering private lands



CONTOUR INTERVAL 20 FEET  
NATIONAL GEODETIC VERTICAL DATUM OF 1929  
TO CONVERT FROM FEET TO METERS, MULTIPLY BY 0.3048



**HIGHWAYS AND ROADS**

Interstate	.....	Primary highway	.....
U. S.	.....	Secondary highway	.....
State	.....	Light-duty road	.....
County	.....	Composition: Unspecified	.....
National Forest, suitable for passenger cars	.....	Paved	.....
National Forest, suitable for high clearance vehicles	.....	Gravel	.....
National Forest Trail	.....	Dirt	.....
		Unimproved; 4 wheel drive	.....
		Trail	.....
		Gate; Barrier	.....

1	2	3	1 Doss Canyon South
			2 Hamber Spring
			3 Villagesen
4	5	4 Box Ranch	
			5 Tobe
			6 Branson SE
6	7	8	7 Pine Canyon
			8 Covert Mesa North

ADJOINING 7.5' QUADRANGLES

THIS MAP COMPLIES WITH NATIONAL MAP ACCURACY STANDARDS  
FOR SALE BY U.S. GEOLOGICAL SURVEY, P.O. BOX 25286, DENVER, COLORADO 80225  
A FOLDER DESCRIBING TOPOGRAPHIC MAPS AND SYMBOLS IS AVAILABLE ON REQUEST

MINERS PEAK, CO  
1996  
NIMA 5258 II NW - SERIES V877

