



Mapped, edited, and published by the Geological Survey as part of the Department of the Interior program for the development of the Missouri River Basin.

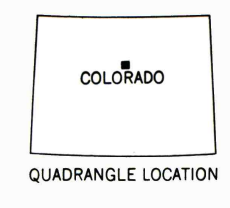
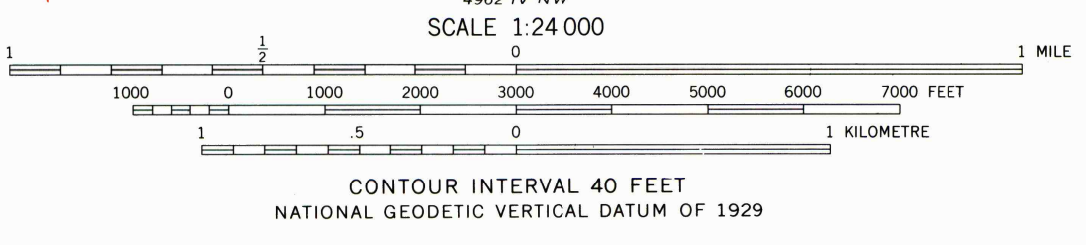
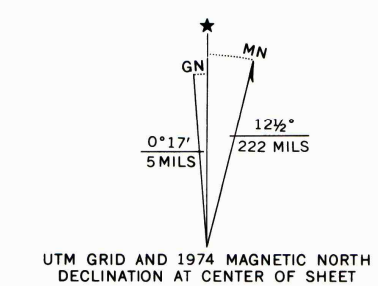
Control by USGS and NOS/NOAA

Topography from aerial photographs by photogrammetric methods
Aerial photographs taken 1953. Field check 1957

Polyconic projection, 1927 North American datum
10,000-foot grid based on Colorado coordinate system, central zone
1000-metre Universal Transverse Mercator grid ticks, zone 13, shown in blue

Dashed land lines indicate approximate locations
Certain land lines omitted in T. 6 S., R. 72 and 73 W. because of insufficient data

Revisions shown in purple compiled from aerial photographs taken 1974. This information not field checked



ROAD CLASSIFICATION

Primary highway, hard surface	Light-duty road, hard or improved surface
Secondary highway, hard surface	Unimproved road
Interstate Route	U. S. Route
	State Route

THIS MAP COMPLIES WITH NATIONAL MAP ACCURACY STANDARDS
FOR SALE BY U. S. GEOLOGICAL SURVEY, DENVER, COLORADO 80225, OR RESTON, VIRGINIA 22092
A FOLDER DESCRIBING TOPOGRAPHIC MAPS AND SYMBOLS IS AVAILABLE ON REQUEST

MERIDIAN HILL, COLO.
N3930-W10522.5/7.5
1957
PHOTOREVISED 1974
AMS 4963 III SW-SERIES V877