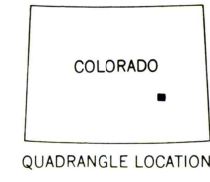
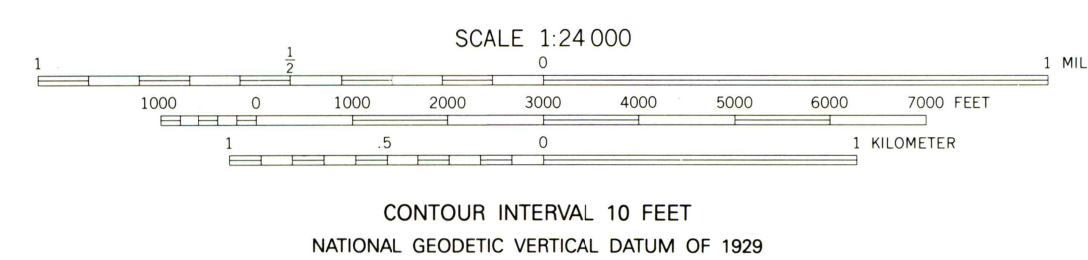
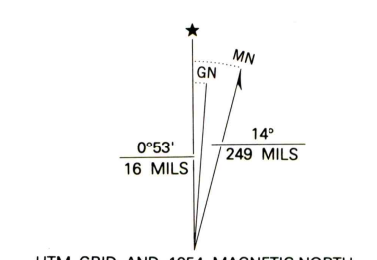


Produced by the United States Geological Survey
Control by USGS and NOS/NOAA
Compiled from aerial photographs taken 1947
Topography by plane-table surveys 1954
North American Datum of 1927 (NAD 27). Projection and
10,000-foot grid based on Colorado coordinate system,
south zone (Lambert Conformal Conic)
1000-meter Universal Transverse Mercator grid ticks, zone 13,
shown in blue
The difference between 1927 North American Datum and North
American Datum of 1983 (NAD 83) for 7.5 minute intersections is
given in USGS Bulletin 1875. The NAD 83 is shown by dashed
corner ticks
Offsets shown in T 22 S between R 55 and 56 W are
based on cultural developments and are not reflected in
the original land surveys of 1871-1875



ROAD CLASSIFICATION

Primary highway, hard surface	Light-duty road, hard or improved surface
Secondary highway, hard surface	Unimproved road
Interstate Route	U. S. Route
	State Route

MEREDITH HILL, COLO.
38103-B5-TF-024
1954
DMA 5260 II NE-SERIES V877

THIS MAP COMPLIES WITH NATIONAL MAP ACCURACY STANDARDS
FOR SALE BY U.S. GEOLOGICAL SURVEY
DENVER, COLORADO 80225, OR RESTON, VIRGINIA 22092
A FOLDER DESCRIBING TOPOGRAPHIC MAPS AND SYMBOLS IS AVAILABLE ON REQUEST