

Produced by the United States Geological Survey


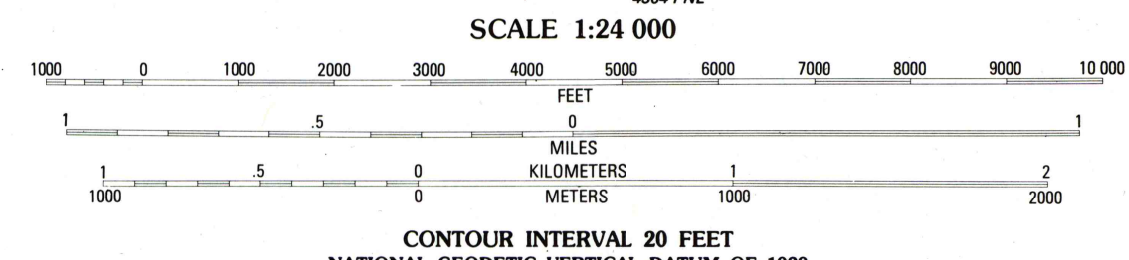
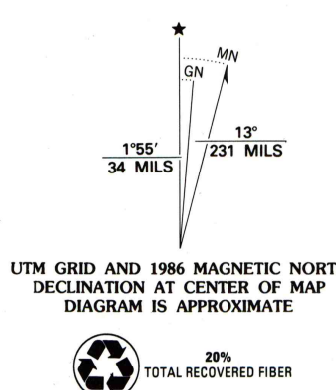
Control by USGS and NOS/NOAA

Compiled by photogrammetric methods from aerial photographs taken 1981. Field checked 1982. Map edited 1986

Projection and 10,000-foot grid ticks: Colorado coordinate system, north zone (Lambert conformal conic) 1000-meter Universal Transverse Mercator grid, zone 12 1927 North American Datum

To place on the predicted North American Datum 1983 move the projection lines 7 meters north and 54 meters east as shown by dashed corner ticks

Fine red dashed lines indicate selected fence and field lines generally visible on aerial photographs. This information is unchecked



ROAD CLASSIFICATION table with symbols for Primary highway, Secondary highway, Interstate Route, U.S. Route, and State Route.

THIS MAP COMPLIES WITH NATIONAL MAP ACCURACY STANDARDS FOR SALE BY U.S. GEOLOGICAL SURVEY, P.O. BOX 25286, DENVER, COLORADO 80225

MAYBELL, COLO. SE4 MAYBELL 15' QUADRANGLE 40108-E1-TF-024 1986

DMA 4365 II SE-SERIES V877

