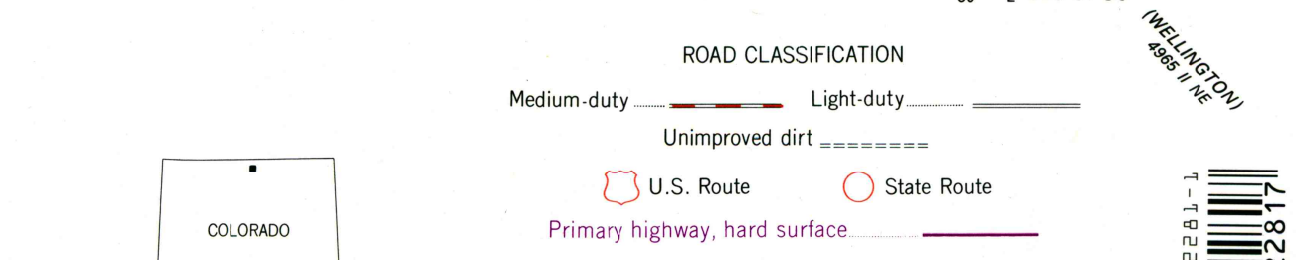
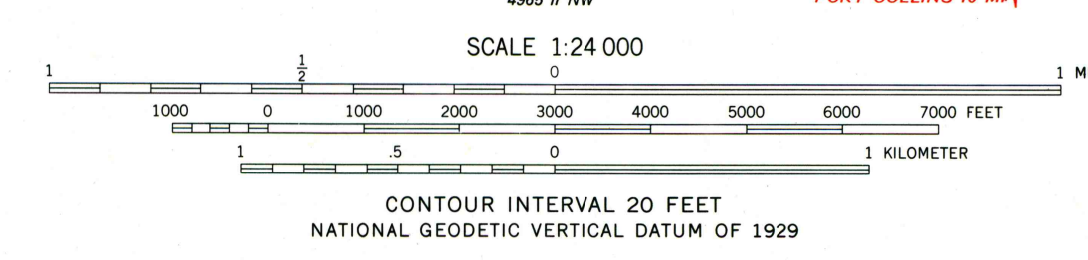
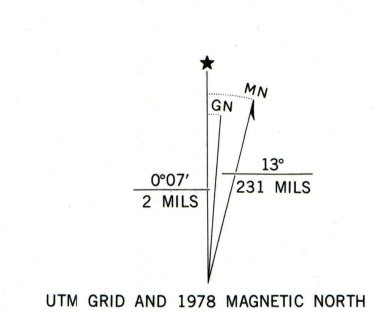


Mapped, edited, and published by the Geological Survey as part of the Department of the Interior program for the development of the Missouri River Basin Control by USGS and NOS/NOAA



THIS MAP COMPLIES WITH NATIONAL MAP ACCURACY STANDARDS FOR SALE BY U.S. GEOLOGICAL SURVEY, P.O. BOX 25286, DENVER, COLORADO 80225

Revision shown in purple compiled from aerial photographs taken 1976 and other source data. This information not field checked. Map edited 1978

LIVERMORE, COLO. N4045-W10507 5/7.5 1960 PHOTOREVISED 1978 DMA 4965 I SW-SERIES V877

