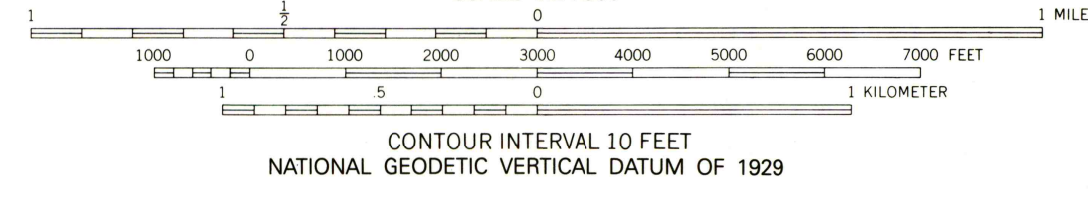
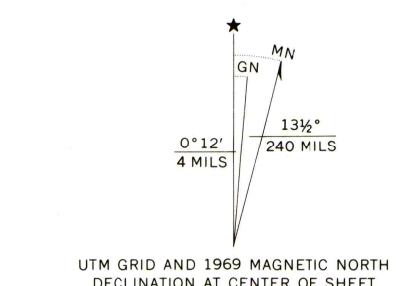
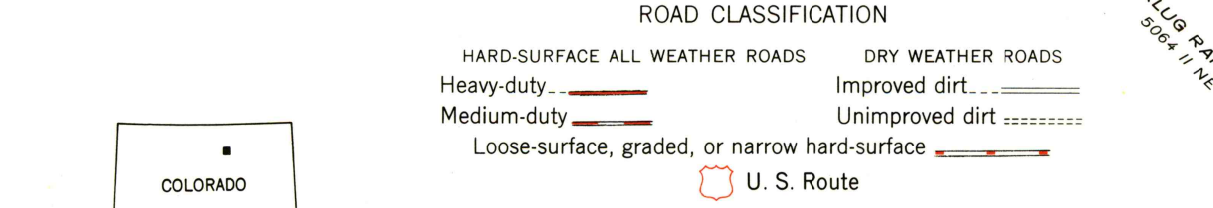


Mapped, edited, and published by the Geological Survey as part of the Department of the Interior program for the development of the Missouri River Basin Control by USGS and NOS/NOAA  
Culture and drainage in part compiled from aerial photographs taken October 1948  
Topography by plane-table methods 1950  
Polyconic projection. 1927 North American Datum 10,000-foot grid based on Colorado coordinate system, north zone  
1000 meter Universal Transverse Mercator grid ticks, zone 13, shown in blue  
Revisions shown in purple compiled from aerial photographs taken 1969. This information not field checked  
Purple tint indicates extension of urban areas



THIS MAP COMPLIES WITH NATIONAL MAP ACCURACY STANDARDS  
FOR SALE BY U.S. GEOLOGICAL SURVEY, DENVER, COLORADO 80225, OR RESTON, VIRGINIA 22092  
A FOLDER DESCRIBING TOPOGRAPHIC MAPS AND SYMBOLS IS AVAILABLE ON REQUEST



The difference between 1927 North American Datum and North American Datum of 1983 (NAD 83) for 7.5 minute intersections is given in USGS Bulletin 1875. The NAD 83 is shown by dashed corner ticks

LA SALLE, COLO.  
40104-C6-TF-024  
PHOTOINSPECTED 1975  
EDITION OF 1969  
PHOTOREVISED 1969  
DMA 5064 1 SW-SERIES V877