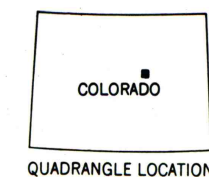
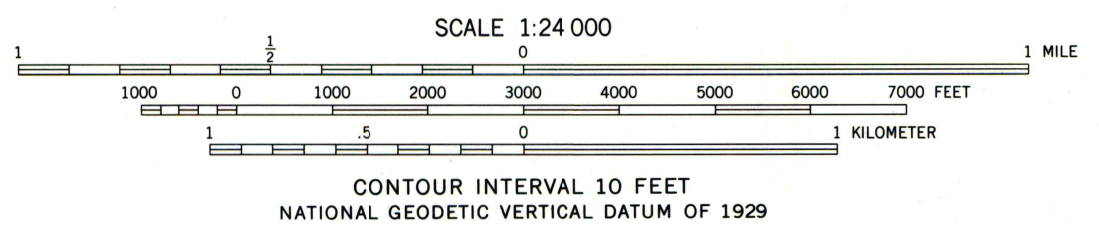
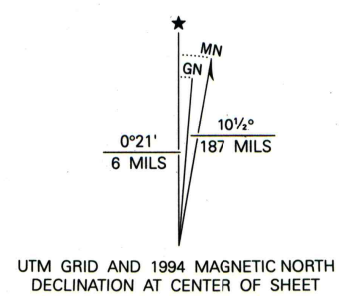


Produced by the United States Geological Survey  
Control by USGS and NOS/NOAA  
Compiled from aerial photographs taken 1968. Revisions shown in purple compiled from aerial photographs taken 1988 and other sources and have been field checked. Map edited 1994  
Conflicts may exist between some updated features and previously mapped contours

North American Datum of 1927 (NAD 27). Projection and 10 000-foot ticks - Colorado Coordinate System, central zone (Lambert Conformal Conic)  
Blue 1000-meter Universal Transverse Mercator ticks, zone 13  
North American Datum of 1983 (NAD 83) is shown by dashed corner ticks. The values of the shift between NAD 27 and NAD 83 for 7.5-minute intersections are obtainable from National Geodetic Survey NADCON software



**ROAD CLASSIFICATION**  
Primary highway, hard surface ———— Light-duty road, hard or improved surface ————  
Secondary highway, hard surface ———— Unimproved road ————  
○ Interstate Route    □ U. S. Route    ○ State Route

THIS MAP COMPLIES WITH NATIONAL MAP ACCURACY STANDARDS  
FOR SALE BY U. S. GEOLOGICAL SURVEY, DENVER, COLORADO 80225, OR RESTON, VIRGINIA 22092  
A FOLDER DESCRIBING TOPOGRAPHIC MAPS AND SYMBOLS IS AVAILABLE ON REQUEST

**KIOWA NW, COLO.**  
39104-D4-TF-024

1970  
REVISED 1994  
DMA 5162 IV NW-SERIES V877