

Produced by the United States Geological Survey 1972
Revision by USDA Forest Service 1997

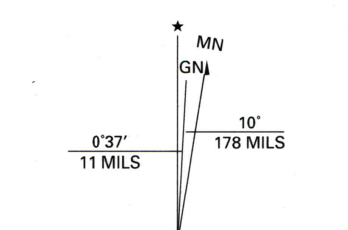
Topography compiled 1971. Planimetry derived from imagery taken 1993 and other sources. Public Land Survey System and survey control current as of 1997

North American Datum of 1927 (NAD 27). Projection and 10 000-foot ticks: Colorado coordinate system, north zone (Lambert conformal conic); Blue 1000-meter Universal Transverse Mercator ticks, zone 13

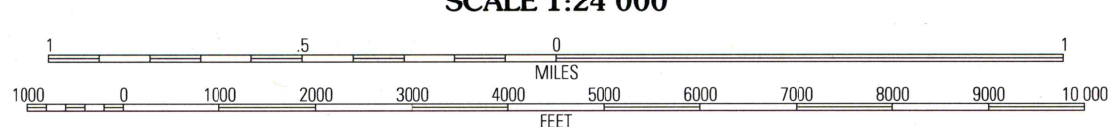
North American Datum of 1983 (NAD 83) is shown by dashed corner ticks. The values of the shift between NAD 27 and NAD 83 for 7.5-minute intersections are obtainable from National Geodetic Survey NADCON software

Non-National Forest System lands within the National Forest. Inholdings may exist in other National or State reservations


This map is not a legal land or ownership document. Public lands are subject to change and leasing, and may have access restrictions; check with local offices. Obtain permission before entering private lands



UTM GRID AND 1999 MAGNETIC NORTH DECLINATION AT CENTER OF SHEET



SCALE 1:24 000
CONTOUR INTERVAL 10 FEET
NATIONAL GEODETIC VERTICAL DATUM OF 1929
TO CONVERT FROM FEET TO METERS, MULTIPLY BY 0.3048



QUADRANGLE LOCATION

1	2	3	1 Keota NW 2 Keota
4	5	3 Raymer NW 4 Dutch Girl Lake 5 Buckingham	
6	7	8	6 Greasewood Lake 7 Sunken Lake 8 Judson Hills

HIGHWAYS AND ROADS

Interstate	Primary Highway
U. S.	Secondary Highway
State	Light-duty road
County	Composition: Unspecified
National Forest, suitable for passenger cars	Paved
National Forest, suitable for high clearance vehicles	Gravel
National Forest Trail	Dirt
		Unimproved, 4 wheel drive
		Trail
		Gate; Barrier

KEOTA SE, CO
1997
NIMA 5165 II SE-SERIES V877

