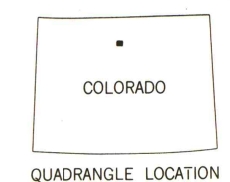
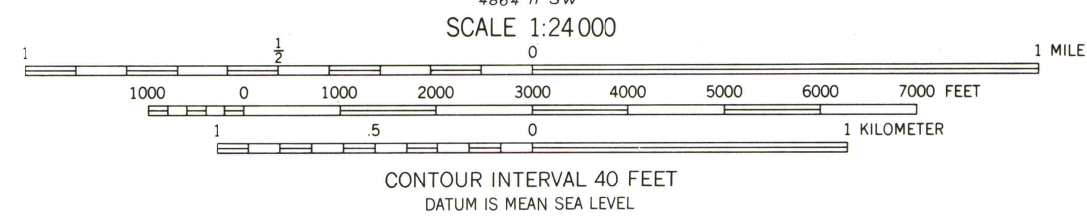
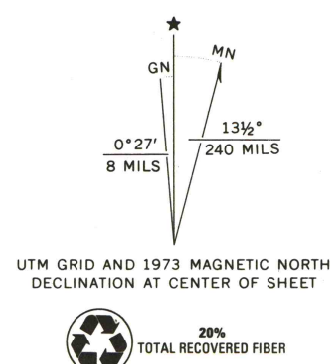


Mapped, edited, and published by the Geological Survey as part of the Department of the Interior program for the development of the Missouri River Basin... Topography from aerial photographs by photogrammetric methods... Aerial photographs taken 1953. Field check 1958... Polyconic projection. 1927 North American datum... Land lines omitted except in T. 2 N.-R. 75 W. because of insufficient data.



ROAD CLASSIFICATION Trails

THIS MAP COMPLIES WITH NATIONAL MAP ACCURACY STANDARDS FOR SALE BY U.S. GEOLOGICAL SURVEY, P.O. BOX 25286, DENVER, COLORADO 80225 A FOLDER DESCRIBING TOPOGRAPHIC MAPS AND SYMBOLS IS AVAILABLE ON REQUEST

ISOLATION PEAK, COLO. N4007.5-W10537.5/7.5 1958 MINOR REVISIONS 1973 AMS 4864 11 NW - SERIES V877

