

Produced by the United States Geological Survey 1966  
Revision by USDA Forest Service 2001

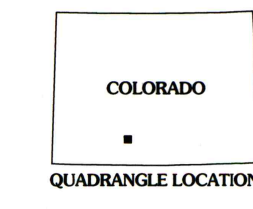
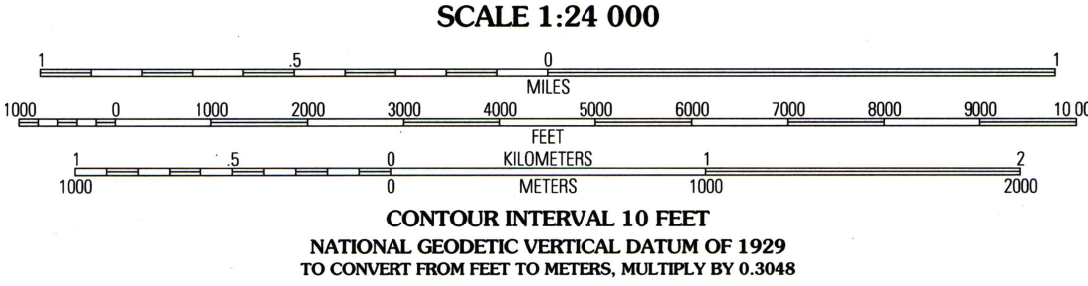
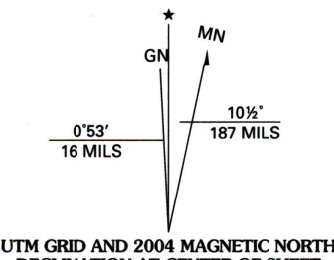
Topography compiled 1960. Planimetry derived from imagery taken 1998 and other sources. Public Land Survey System and survey control current as of 2002. Boundaries current as of 2002

North American Datum of 1927 (NAD 27). Projection and 10 000-foot ticks: Colorado coordinate system, south zone (Lambert conformal conic) and other sources. Public Land Survey System and survey control current as of 2002. Boundaries current as of 2002

North American Datum of 1983 (NAD 83) is shown by dashed corner ticks. The values of the shift between NAD 27 and NAD 83 for 7.5-minute intersections are obtainable from National Geodetic Survey NADCON software

Non-National Forest System lands within the National Forest. Inholdings may exist in other National or State reservations

This map is not a legal document. Public lands are subject to change and leasing, and may have access restrictions; check with appropriate offices. Obtain permission before entering private lands



1	2	3	1 Pine Cone Knob
4	5	4	2 Twin Mountains
6	7	5	3 Twin Mountains SE
		6	4 South Fork East
		7	5 Del Norte
		8	6 Del Norte Peak
			7 Horseshoe Mountain
			8 Dog Mountain

HIGHWAYS AND ROADS			
Interstate	5	Primary highway	—
U. S.	101	Secondary highway	—
State	78	Light-duty road	—
County	61	Composition: Unspecified	—
National Forest, suitable for passenger cars	105	Paved	—
National Forest, suitable for high clearance vehicles	106	Gravel	—
National Forest Trail	384	Dirt	—
		Unimproved; 4 wheel drive	—
		Trail	—
		Gate; Barrier	—

THIS MAP COMPLIES WITH NATIONAL MAP ACCURACY STANDARDS  
FOR SALE BY U.S. GEOLOGICAL SURVEY, P.O. BOX 25286, DENVER, COLORADO 80225  
A FOLDER DESCRIBING TOPOGRAPHIC MAPS AND SYMBOLS IS AVAILABLE ON REQUEST

INDIAN HEAD, CO  
2001  
37106-F4-TF-024  
NGA 4759 III NW-SERIES V877