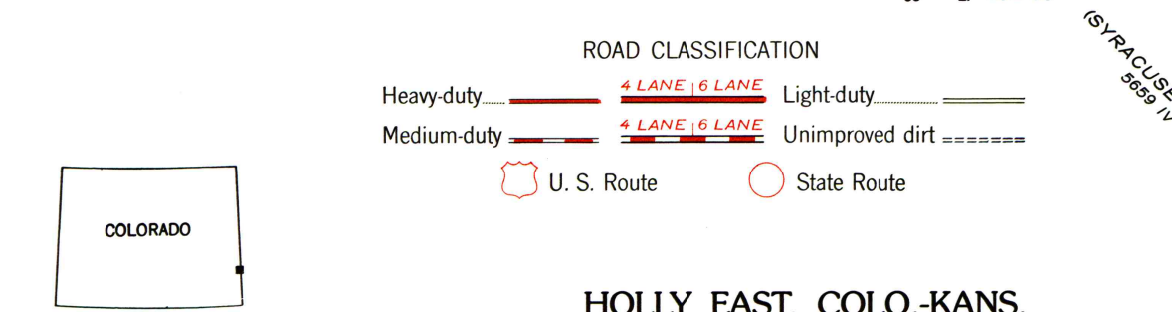

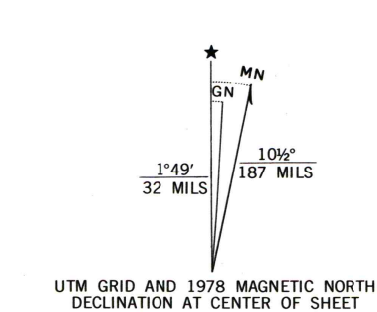


Produced by the United States Geological Survey
Control by USGS and NOS/NOAA
Compiled from aerial photographs taken 1947
Topography by plane-table surveys 1953
North American Datum of 1927 (NAD 1927). Projection and
10,000-foot grid ticks: Colorado Coordinate System,
south zone (Lambert Conformal Conic)
and Kansas Coordinate System, south zone
1000-meter Universal Transverse Mercator grid ticks, zone 13,
shown in blue
The difference between 1927 North American Datum and North
American Datum of 1983 (NAD 83) for 7.5 minute intersections is
given in USGS Bulletin 1875. The NAD 83 is shown by dashed
corner ticks



THIS MAP COMPLIES WITH NATIONAL MAP ACCURACY STANDARDS
FOR SALE BY U. S. GEOLOGICAL SURVEY, DENVER, COLORADO 80225 OR RESTON, VIRGINIA 22092
AND STATE GEOLOGICAL SURVEY, LAWRENCE, KANSAS 66044
A FOLDER DESCRIBING TOPOGRAPHIC MAPS AND SYMBOLS IS AVAILABLE ON REQUEST

Revisions shown in purple compiled in cooperation with
State of Kansas agencies from aerial photographs taken
1977. Map edited 1978. This information not field checked

HOLLY EAST, COLO.-KANS.
38102-A1-TF-024
1953
PHOTOREVISED 1978
DMA 5560 II SE-SERIES V877