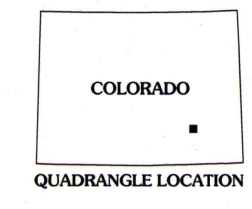
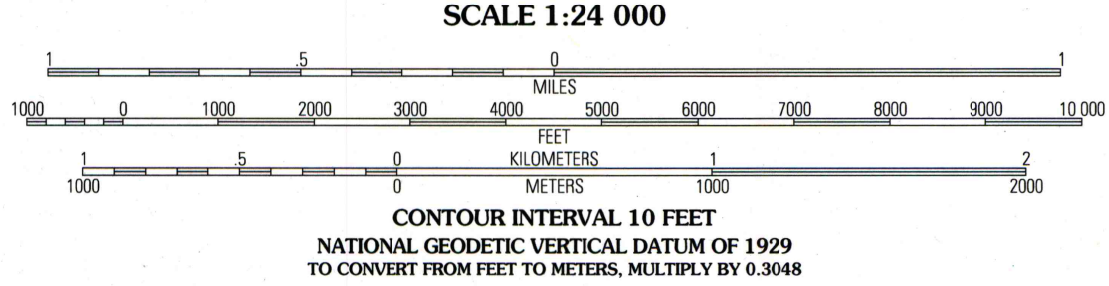
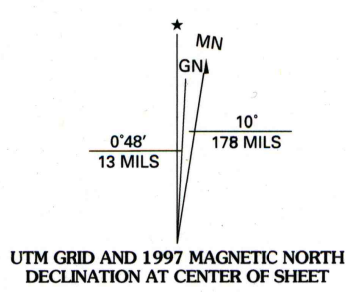


Produced by the United States Geological Survey 1984 Revision within and adjacent to National Forest System lands by USDA Forest Service 1996

Topography compiled 1964. Planimetry derived from imagery taken 1993 and other sources. Public Land Survey System and survey control current as of 1996. North American Datum of 1927 (NAD 27). Projection and 10 000-foot ticks: Colorado coordinate system, south zone (Lambert conformal conic). Blue 1000-meter Universal Transverse Mercator ticks, zone 13. North American Datum of 1983 (NAD 83) is shown by dashed corner ticks. The values of the shift between NAD 27 and NAD 83 for 7.5-minute intersections are obtainable from National Geodetic Survey NADCON software.

Non-National Forest System lands within the National Forest. Inholdings may exist in other National or State reservations. This map is not a legal land line or ownership document. Public lands are subject to change and leasing, and may have access restrictions; check with local offices. Obtain permission before entering private lands. Areas covered by light blue pattern are subject to controlled inundation.



ADJOINING 7.5' QUADRANGLES

1	2	3	1 Manzanola
			2 Rocky Ford
			3 Cherasaw
4	5		4 Timpos NE
			5 La Junta
			6 Timpos
			7 La Junta SW
6	7	8	8 La Junta SE

HIGHWAYS AND ROADS

Interstate	.....	Primary highway	.....
U. S.	.....	Secondary highway	.....
State	.....	Light-duty road	.....
County	.....	Composition: Unspecified	.....
National Forest, suitable for passenger cars	.....	Paved	.....
National Forest, suitable for high clearance vehicles	.....	Gravel	.....
National Forest Trail	.....	Dirt	.....
		Unimproved; 4 wheel drive	.....
		Trail	.....
		Gate; Barrier	.....

THIS MAP COMPLIES WITH NATIONAL MAP ACCURACY STANDARDS FOR SALE BY U.S. GEOLOGICAL SURVEY, P.O. BOX 25286, DENVER, COLORADO 80225 A FOLDER DESCRIBING TOPOGRAPHIC MAPS AND SYMBOLS IS AVAILABLE ON REQUEST

HAWLEY, CO 1996 NIMA 5259 1 NW - SERIES V877

